LAST UPDATED 1/4/99

See GIS.

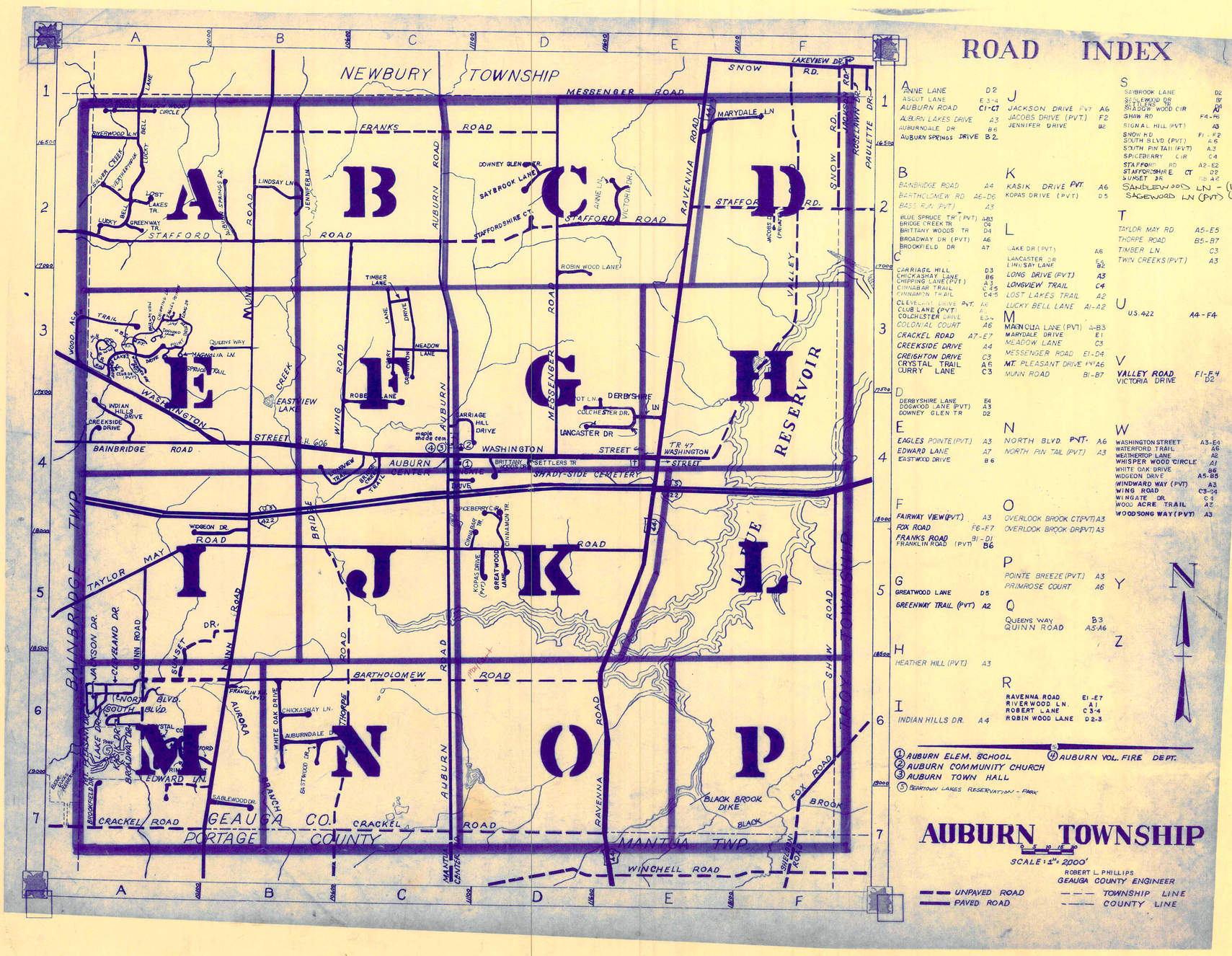

ROAD INDEX

A
ANNE LANE D2
ASCOT LANE E3-4
AUBURN ROAD C1-C7
AUBURN LAKES DRIVE A3
AUBURNDALE DR B6
AUBURN SPRINGS DRIVE B2

B
BAINBRIDGE ROAD A4
BARTHOLOMEW RD. A6-D6
BASS RUN (PVT.) A3
BLUE SPRUCE TR (PVT.) A83
BRIDGE CREEK TR C4
BRITTANY WOODS TR D4
BROADWAY DR (PVT.) A6
BROOKFIELD DR A7

C
CARRIAGE HILL D3
CHICKASHAY LANE B6
CHIPPING LANE (PVT.) A3
CINNABAR TRAIL C4-5
CINNAMON TRAIL C4-5
CLEVELAND DRIVE PVT. A4
CLUB LANE (PVT.) E1
COLCHESTER DRIVE E3-4
COLONIAL COURT A6
CRACKEL ROAD A7-E7
CREEKSIDE DRIVE A4
CREIGHTON DRIVE C3
CRYSTAL TRAIL A6
CURRY LANE C3

D
DERBYSHIRE LANE E4
DOGWOOD LANE (PVT) A3
DOWNEY GLEN TR D2

E
EAGLES POINTE (PVT.) A3
EDWARD LANE A7
EASTWOOD DRIVE B6

F
FAIRWAY VIEW (PVT.) A3
FOX ROAD F6-F7
FRANKS ROAD B1-D1
FRANKLIN ROAD (PVT.) B6

G
GREATWOOD LANE D5
GREENWAY TRAIL (PVT.) A2

H
HEATHER HILL (PVT.) A3

I
INDIAN HILLS DR. A4

J
JACKSON DRIVE PVT. A6
JACOBS DRIVE (PVT.) F2
JENNIFER DRIVE B2

K
KASIK DRIVE PVT. A6
KOPAS DRIVE (PVT.) D5

L
LAKE DR (PVT.) A6
LANCASTER DR E4
LINDSAY LANE B2
LONG DRIVE (PVT.) A3
LONGVIEW TRAIL C4
LOST LAKES TRAIL A2
LUCKY BELL LANE A1-A2

M
MAGNOLIA LANE (PVT.) A-B3
MARYDALE DRIVE E1
MEADOW LANE C3
MESSENGER ROAD E1-D4
MT. PLEASANT DRIVE PVT. A6
MUNN ROAD B1-B7

N
NORTH BLVD. PVT. A6
NORTH PIN TAIL (PVT.) A3

O
OVERLOOK BROOK CT (PVT.) A3
OVERLOOK BROOK DR (PVT.) A3

P
POINTE BREEZE (PVT.) A3
PRIMROSE COURT A6

Q
QUEENS WAY B3
QUINN ROAD A5-A6

R
RAVENNA ROAD E1-E7
RIVERWOOD LN. A1
ROBERT LANE C3-4
ROBIN WOOD LANE D2-3

S
SAYBROOK LANE D2
SILKWOOD DR B7
SETTLERS TR A7
SHADOW WOOD CIR A1
SHAW RD F4-F6
SIGNAL HILL (PVT.) A3
SNOW RD. F1-F2
SOUTH BLVD (PVT.) A6
SOUTH PIN TAIL (PVT.) A3
SPICEBERRY CIR C4
STAFFORD RD A2-E2
STAFFORDSHIRE CT D2
SUNSET DR. B5-A2
SANDLEWOOD LN - (U)
SAGEWORD LN (PVT.) (U-R)

T
TAYLOR MAY RD. A5-E5
THORPE ROAD B5-B7
TIMBER LN C3
TWIN CREEKS (PVT.) A3

U
U.S. 422 A4-F4

V
VALLEY ROAD F1-E4
VICTORIA DRIVE D2

W
WASHINGTON STREET A3-E4
WATERFORD TRAIL A6
WEATHERTOP LANE A2
WHISPER WOOD CIRCLE A1
WHITE OAK DRIVE B6
WIDGEON DRIVE A5-B5
WINDWARD WAY (PVT) A3
WING ROAD C3-D4
WINGATE DR. C1
WOOD ACRE TRAIL A2
WOODSONG WAY (PVT) A3

Y

Z

N

(1) AUBURN ELEM. SCHOOL
(2) AUBURN COMMUNITY CHURCH
(3) AUBURN TOWN HALL
(4) AUBURN VOL. FIRE DEPT.
(5) BEARTOWN LAKES RESERVATION - PARK

AUBURN TOWNSHIP

0 5 10 15 20

SCALE: 1" = 2000'

ROBERT L. PHILLIPS
GEAUGA COUNTY ENGINEER

UNPAVED ROAD
PAVED ROAD
TOWNSHIP LINE
COUNTY LINE

NEWBURY TOWNSHIP
BAINBRIDGE TOWNSHIP
TRACT ONE
SEC. 1
SEC. 2
SEC. 3
FRANKS ROAD
STAFFORD ROAD
LINDSAY LANE
WHISPER WOOD
SHADOW WOOD CIRCLE
RIVERWOOD LANE
LUCKY BELL LANE
LORIEN WOODS INC.
Metro-Mach & Tool Co Inc
Auburn Lands LTD.
Auburn Springs Drive
Auburn Springs Sub.
Auburn Springs Country Club Est
Metro Tool & Machine Co., Inc.
Johnson Plastic Co.
Munn Prop
Stafford L.P.
Stafford, L.P.
Lorien Woods Pl. #1
Lorien Woods Pl. #2
Lorien Woods Pl. #3
Lucky Bell #3
Lucky Bell Lane
Lost Lakes Trail
Greenway Trail
Weathertop Lane
Jennifer Lane
Munn Lane
Timmons Farms
Burlington Group
Peterson Development Ltd.
Multi-Prop Limited
Scale 1" = 300'
Match Line
Jan 1, 1999
Auburn "A"
Relative Representation
* Inadequate Description
✓ indicates survey on file with tax map dept.

NEWBURY TWP.

TRACT ONE

FRANKS ROAD

STAFFORD ROAD

AUBURN TWP.

SEC. 3 MAP A

SEC. 4

SEC. 11

SEC. 12

42.585 Ac M. MUNN 788-1207 1033-395*

Munn-Campbell

Sub. No. 17 Vol 13-Pg 129

S.J. McHALE 1033-1274 (NEW SURVEY) 55.12 Ac.

C. GOODMAN 1041-186

G.S. LAVESKY 1126-351

G.S. LAVESKY & D. YATES 1033-1271 31.18 Ac.

D.R. & J.A. CULLEN 1033-38

T.D. & S.L. NEWCOMB 1033-468

F. & E. Suble, TRUSTEES 217-389 233-385 559-440 1037-356* 26.53 Ac. 1037-361*

I. Suble 653-693 6.00 A. 01-102901

F. Czuprun 663-561 19.215 Ac.

J.D. MINOR 14.61 Ac.

P.E. RICHARDSON & R.E. O'REILLY 1013-103

J.T. & M.E. MUELLER 1003-900

A.S. & C.T. ORAVEC 1002-898

M. & M. Kroynak 618-977 12.92 A.

D.F. DIETZ 827-1214

J. & C. STAVROS 889-1002

R.C. & R.A. NELSON 1032-1133 (NEW SURVEY) 57.42 Ac.

L.A.R. & L. GOLDING 1035-817

W. & K. ARCURI 1034-110 19.06 Ac.

DAVID J. YATES REVOCABLE LIVING TRUST 552-1084 981-312 17.54 A.

W. & K. Arcuri 505-164 16.92 A.

R. Grecar 629-450 6.00 A.

F. Grecar 629-448 9.697 Ac.

M. Voytko 210-321 24 A.

B.R. & P.A. GRECAR 924-213

M. Voytko 316-60 44.93 A.

D.A. Voytko 571-840 20.0 A. PARCEL #3 01-118229

W. & R. Cyprum 460-133 26.5 A.

733-777

ALL LOTS IN BURLINGTON GROUP, Inc

M. & J. Wendl 571-274 2. A.

D. & D. Ackman 580-1185 2.00 A.

L.A.R. & L. GOLDING 876-909 21.5787 Ac.

L.R. & V. WALKER 1.67 Ac. 760-58

B. & L. ZACK 856-510 58.95 Ac.

M.J. & C. SHRIEVER 737-413 223-201

K.T. & S.A. BERENDS 911-1189 1.62 Ac.

M.J. & C. Shriever 562-585 9.41 A.

M.L. & R.L. SLIVKA 908-909

S.R. TIBER 889-790

20.348 Ac.

1. 1.95 Ac. M.T. SCHIEVER 841-939 842-73

2. 1.95 Ac. C. SCHIEVER 841-940

3. 1.95 Ac. S.S. NEMETH 847-314

4. 1.95 Ac. C.A. TOMARO 861-729

5. 1.95 Ac. D.+V. Gaiser 1159-999

6. 1.984 Ac. DAVID OFFNER 1020-304

7. 2.443 Ac. EDS F.M. ROGERS 1000-1025

8. 2.15 Ac. NICK ARTALE 870-1189

9. 2.05 Ac. C. LEWIS 1019-788

10. 2.05 Ac. A.J. & C. BAUCHER 1019-788

11. 2.11 Ac. J.T. & B. LEE 886-1130

12. 1.95 Ac. K.M. & D. BRAUN 958-863 988-13

13. 1.95 Ac. A.J.S. FLOWERS 880-1311

14. 1.95 Ac. T.K. & C. TALBOTT JACK CHAN 1015-1258

15. 1.95 Ac. 01-117529

THE STAFFORD CLUB SUB

J.L. Fugman 345-449 & 1173-693 44.92 A.

V. & K.P. DREES 919-852

J.J. & M.G. Labrador 559-1352 677-1188 722-1278

J.T. Rogers, D.R. RePASS & J. SHELL 226-276 665-29 1033-782

R.C. Nelson 188-358 01-094750

M. Nelson 592-801 669-496 1006-466

K.T. & M.E. KUHWLE 988-523

S.R. COLLINS 970-247 1104-659

D.R. Ryan 682-674 637-566 11.56 A.

R.D. & J.P. Vamos 336-577 8.44 A.

T. & G. Kral 470-420 40 A.

F. & T. Vargo 492-66 20 A

R. Baines 234-164 546-1307 38.59 A

J.T. & E.M. FORNICA 1129-166 5 A.

Donald H. & Jeanne A. Weiman 587-537 5.0000 A.

R.J. & R.M. MORRIS 1174-41 01-004750 3.0000 A.

J. & J. Kornes 397-923 5.0000 A.

F.J. & M.B. Colini 850-737 5.0000 A.

E. & M. Wodecki 580-944 5.00 A.

D. & S. MENEFEE 770-1089 5.00 A.

J. & L. Roberts 591-908 5.00 A.

E. & K. Vargo 591-906 5.00 A.

Recreation Lot Auburn Meadows 4th Amd. Owners Assoc. 601-1001 10 A.

W.S., JR. & P.L. KLEWAY 982-1007 17.603 A.

R.M. THOMAS 578-580 5 A.

A. & A. LAZAR 574-400

L. & W. BEMIS 829-1125 9.49-938 6.123 A.

D.E. & C.M. MOSCHELLA 996-653 5.00 A.

E. & T. Kovach 628-530

J.A. Kovach 607-949

T.J. & M.G. Labrador 559-1352 677-1188

J.T. Rogers, D.R. RePass & J. Shell 226-276 665-29 1033-782

R.C. Nelson 188-358 01-094750

M. Nelson 592-801 669-496 1006-466

K.T. & M.E. Kuhwle 988-523

S.R. Collins 970-247 1104-659

D.R. Ryan 682-674 637-566 11.56 A.

R.D. & J.P. Vamos 336-577 8.44 A.

V. & F. Lother 281-173 5 A. 734-671

266-433 97.50 A.

291-59 41.77 A.

M. Voytko 208-180 13.68 A.

S.J. Jones 1013-1062 2.46 Ac.

P.C. & K.L. Baley 1002-876 1002-1233

P. & K. Baley 1002-1237 1.43 A.

B.A. & J.R. & T.B. Lupka 1024-381 2.15 Ac.

G.T. & L. Lyca, Jr. 572-655 2.287 A. 732-1151

M.L. & K.T. Sirna 1180-384 6.694 A.

P.C. & K.L. Baley 1002-876 1002-1233 2.15 Ac.

M. Voytko 2.46 Ac.

J. Lupka 2.15 Ac.

568-122 975-1016 975-1017

22.09 A.

30. A.

29.616 A.

A B C D
E F G H
I J K L
M N O P

Parkland & Sergeant Camp.

SCALE 1" = 300'

JANUARY 1, 1999

* INADEQUATE DESCRIPTION

✓ Indicates survey on file with tax map dept.

RELATIVE REPRESENTATION

Match Line

STATE OF OHIO

State of Ohio

630

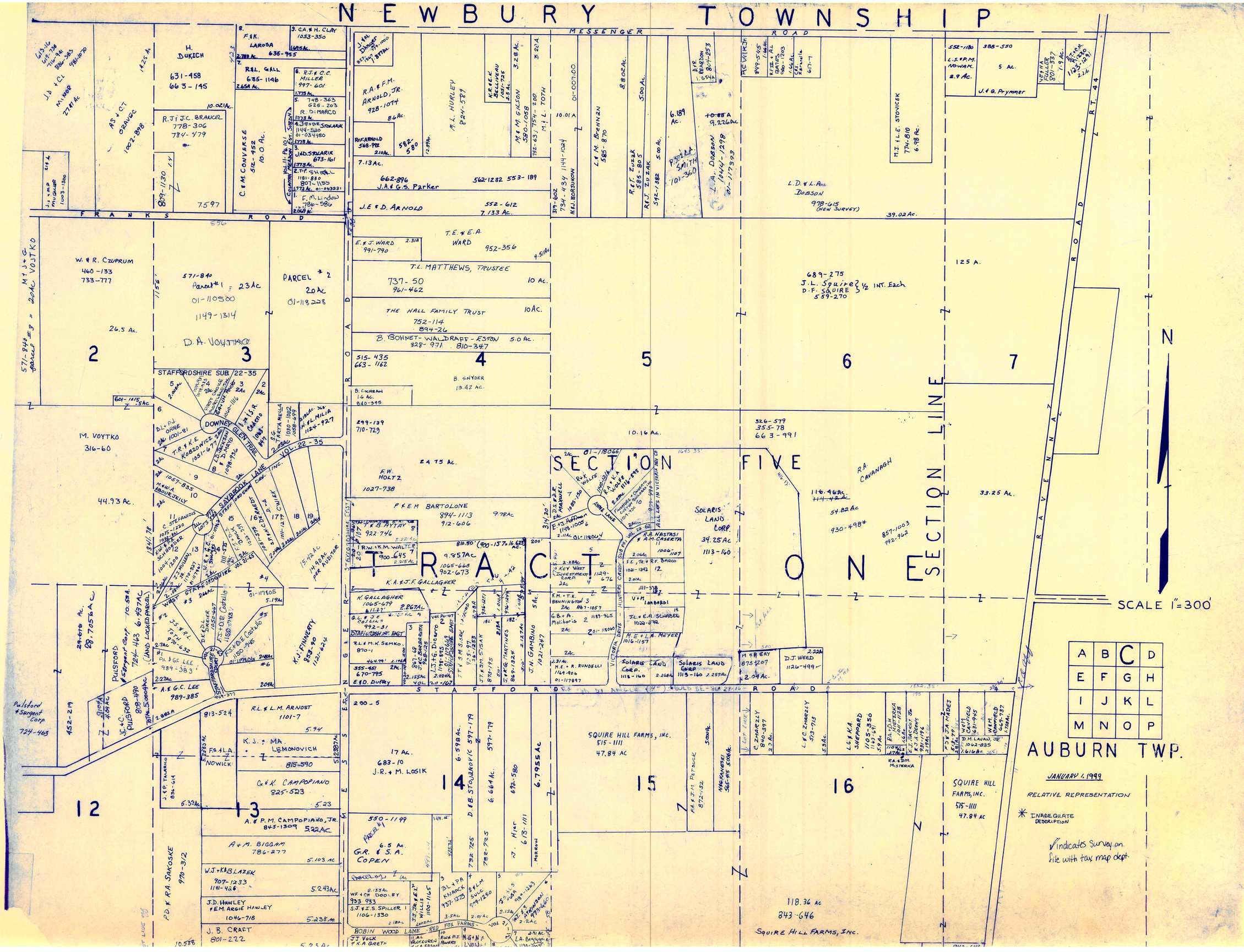
NEWBURY TOWNSHIP
MESSENGER ROAD
FRANKS ROAD
STAFFORD ROAD
RAVENNA ROAD
RT. 44
SECTION LINE
SECTION FIVE
TRACT ONE
SCALE 1"=300'
N
AUBURN TWP.
JANUARY 1, 1999
RELATIVE REPRESENTATION
* INADEQUATE DESCRIPTION
✓ indicates survey on file with tax map dept.
A B C D
E F G H
I J K L
M N O P
2
3
4
5
6
7
12
13
14
15
16
H. DUKICH 631-458 663-145
R.J. & J.C. BRANCEL 778-306 784-479
C. & M. CONVERSE 512-452 10.0 Ac.
F. & K. LAROSA 635-955
R. & L. GALL 635-1146
R.J. & C.C. MILLER 997-601
R. DIMARCO
J. & D. STOLARIK 673-161
F. M. Lindow 786-586
R.A. & F.M. ARNOLD, JR. 928-1074
M.L. HURLEY 824-589
M. & M. GILSON 580-1058
L. & M. BRENNAN 585-870
R. & T. ZUZAK 585-805
L.A. DOBSON 1044-1298
L.D. & L.A. DOBSON 978-615 (NEW SURVEY)
M.J. & L.E. STOVICEK 774-810 6.98 Ac.
J. & G. Prymmer
J.E. & D. ARNOLD 552-612 7.133 Ac.
662-896 J.A. & G.S. Parker
T.E. & E.A. WARD 952-356
E. & J. WARD 991-790
T.L. MATTHEWS, TRUSTEE 737-50 961-462 10 Ac.
THE HALL FAMILY TRUST 752-114 894-26 10 Ac.
B. BOHNET-WALDRAFF-ESTON 828-971 810-347 5.0 Ac.
B. SNYDER 13.42 Ac.
B. COCHRAN 1.6 Ac. 840-345
W. & R. CZUPRUM 460-133 733-777
571-840 Parcel #1 = 23 Ac 01-110500 1149-1314
PARCEL #2 20 Ac 01-118228
D.A. VOYTKO
STAFFORDSHIRE SUB. 22-35
DOWNEY GLEN TRAIL
SAYBROOK LANE
M. VOYTKO 316-60
44.93 Ac.
F.W. HOLTZ 1027-738
P. & E.M. BARTOLONE 894-1113 912-606
R.W. & K.M. WALTER 900-645
K.A. & J.F. GALLAGHER
K. GALLAGHER 1065-679
R.L. & M.K. SEMKO 870-1
E. & D. DUFFY
J.N. GAMBINO 1021-247
SQUIRE HILL FARMS, INC. 515-1111 47.84 AC
SOLARIS LAND CORP. 34.25 Ac 1113-160
R.A. CAVANAGH
SQUIRE HILL FARMS, INC. 515-1111 47.84 AC
118.36 Ac 843-646
SQUIRE HILL FARMS, INC.
D.J. WEED 1126-499
M. & R. BAY 875-207
R.L. & L.M. ARNOST 1101-7
K.J. & MA. LEMONOVICH 815-590
G. & K. CAMPOPIANO 825-523
A. & P.M. CAMPOPIANO, JR. 845-1309 5.22 Ac
A. & M. BIGGAM 786-277
W.J. & K.A. BLAZEK 907-1233 1141-426
J.D. HAWLEY & E.M. ARGIE HAWLEY 1046-718
J.B. CRAFT 801-222
ROBIN WOOD LANE
FOX FARMS
Pulsford & Sargent Corp. 724-463
PULSFORD & Sargent Corp. 724-463 6.437 Ac
A. & G.C. LEE 989-385
K.J. FINNERTY 853-90 1121-624
P.D. & R.A. SAKOSKE 970-312
J.R. & M. LOSIK 17 Ac. 683-10
G.R. & S.A. COPEN
D. & B. STOJANOVIC 597-179
J. Hier 613-1111
6.7955 Ac
6.598 Ac.
6.664 Ac.
692-580
6.5 Ac.
550-1199
PARCEL #1
M. & J. & G. VOJTKO 571-840 parcel #3 = 20 Ac
2
3
4
5
6
7
12
13
14
15
16

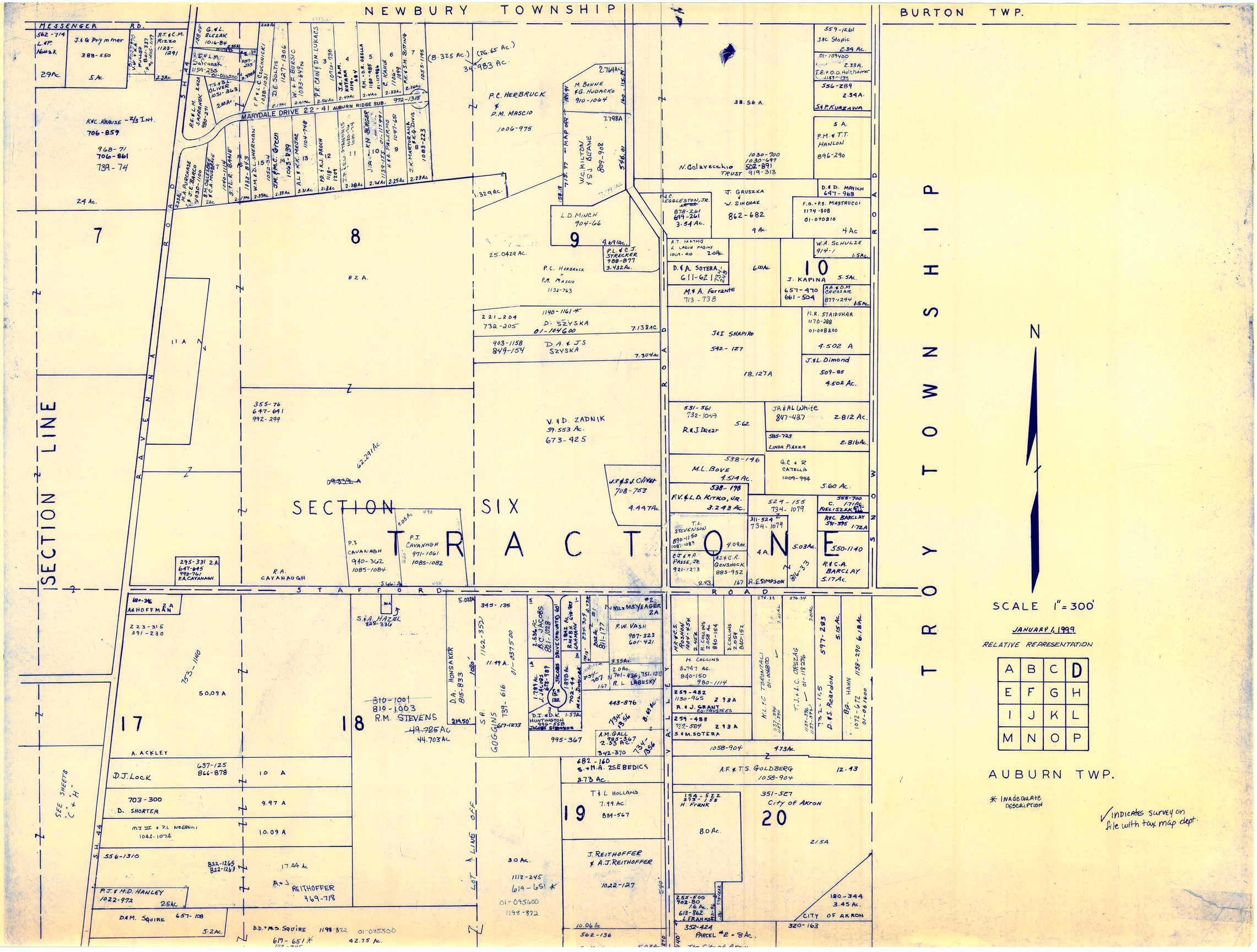
NEWBURY TOWNSHIP
BURTON TWP.
MESSENGER RD.
MARYDALE DRIVE 22-41 AUBURN RIDGE SUB.
SECTION LINE
SECTION SIX
TRACTONE
STAFFORD ROAD
RAVENNA ROAD
SHAW ROAD
VALLEY ROAD
TROY TOWNSHIP
SEE SHEETS "C" + "H"
7
8
9
10
17
18
19
20
K&C. KRAUSE - 2/3 Int.
706-859
968-71
706-861
739-74
P.C. HERBRUCK & P.M. MASCIO
1006-975
M. BONNE & G. HUDACKO
910-1064
W.C. MILTON & S.J. BLEANE
809-908
L.D. MINCH
904-66
P.L. & C.J. STRECKER
988-877
3.432 Ac.
P.C. HERBRUCK & P.M. MASCIO
1132-763
D. SZYSKA
01-104600
D.A. & J.S. SZYSKA
V. & D. ZADNIK
59.553 Ac.
673-425
J.T. & S.J. OLIVER
708-753
4.447 Ac.
P.J. CAVANAGH
971-1061
1085-1082
R.A. CAVANAUGH
R.M. STEVENS
810-1001
810-1003
A. ACKLEY
D.J. LOCK
D. SHORTER
A. & J. REITHOFFER
469-718
P.J. & M.D. HANLEY
1022-972
D.& M. SQUIRE
D.D. & M.S. SQUIRE
619-651
42.75 Ac.
S.& A. HAZEL
D.A. HONSAKER
815-833
GOGGINS
R.W. VASH
987-323
601-421
R.L. LABUSKY
A.M. GALL
995-367
S.& M.A. ZSEBEDICS
3.73 Ac.
T. & L. HOLLAND
7.99 Ac.
839-567
J. REITHOFFER & A.J. REITHOFFER
1022-127
30 Ac.
1112-245
619-651
01-095600
1198-872
N. Colavecchio TRUST
1030-700
1030-697
502-891
919-313
J. GRUSZKA & W. SINCHAK
862-682
9 Ac.
D.& D. MAYICH
647-968
F.G. & P.S. MASTRUCCI
1174-308
01-070210
4 Ac.
W.A. SCHULZE
914-1
1.5 Ac.
J. KAPINA
657-470
661-504
5.5 Ac.
D.& A. SOTERA
611-621
M.& A. Ferrante
713-738
J.& I. SHAPIRO
542-127
18.127 A
M.R. STAIDUHAR
1170-288
01-008200
4.502 A
J.& L. Dimond
509-85
4.502 Ac.
R.& J. Drear
5.62
JR. & AL White
847-427
2.812 Ac.
LINDA PIAZZA
2.816 Ac.
M.L. BOVE
4.514 Ac.
G.C. & R. CATELLA
1009-994
5.60 Ac.
F.V. & L.D. KITKO, JR.
3.243 Ac.
524-155
734-1079
T.L. STEVENSON
890-1150
1087-1083
4.09 Ac.
311-524
734-1079
5.03 Ac.
C.J. & P.A. PASSE, JR.
921-1273
A.J. & C.R. GENSHOCK
885-952
R.E. SIMPSON
816-33
R.& C.A. BARCLAY
5.17 Ac.
550-1140
J.& C. Stopic
2.34 Ac.
01-109400
2.33 A.
T.E. & O.D. Holzheimer
1159-135
556-289
2.34 A.
S.& P. KURZAWA
5 A.
P.M. & T.T. HANLON
896-290
K.L. & C. TORONTALI
01-006800
T.J. & L.C. ORSZAG
01-118276
D.& S. Reardon
597-283
5.15 Ac.
B.G. HAHN
1072-672
01-061600
1138-290
6.18 Ac.
A.F. & T.S. GOLDBERG
1058-904
12.43
351-527
City of Akron
8.0 Ac.
21.5 A
CITY OF AKRON
320-163
352-424
PARCEL #2 - 8 Ac.
N
SCALE 1" = 300'
JANUARY 1, 1999
RELATIVE REPRESENTATION
A B C D
E F G H
I J K L
M N O P
AUBURN TWP.
* INADEQUATE DESCRIPTION
✓ INDICATES survey on file with tax map dept.


MATCH LINE
SEC. 1
TRACT ONE
TRACT TWO
SEC. 2
3
4
1
10
2
9
8
TOWNSHIP
BAINBRIDGE
S.T. & E.J MRAZ
29.0 A.
837-224
751-862
C.F. SCHANEY
22 Ac
J.W. & J.M. KOELLIKER, III
762-654
892-1114
19.397 Ac
J. & J. FRANKITO CO-TRUSTEES
597-691
1091-316
13A
A.J. & K.E. COLINI
814-866
15.44A
DAVID M. COOK & PAULINE COOK
775-1230
773-957
15A
224-517
396-354
832-1123
C. McHENRY
286-497
P.P. KOWICKI
12 A
13A
26 Ac.
443-949
117 Ac.
METRO-MACH & TOOL Co. INC.
538-536
parcel #1
48.6Ac
670-1223
J.M. HORRIGAN
Parcel #2
5 Ac.
Parcel #3
670-1223
2A.
JOHNSON PLASTIC CORP.
C.E.I.
326-243
.71 Ac.
SPEED SELECTOR, INC.
920-149
3Ac
S.L. BYRNE
1095-139
599-288
1081-859
1.6A.
2.439A.
R. MEDHURST
1169-215
01-050650
1209-175
STAFFORD, L.P.
1107-887
11.961 Ac.
E. Thut
705-162
935-1030
14.908 Ac.
NELSON ALUMINUM FOUNDRY INC.
3.652 Ac.
775-1244
849-745
1.506Ac
VOL 21-17
BRIDGE CREEK
1.506Ac
VOL 20-31
G.B.P. PROPERTIES
682-797
597-344
597-1163
21.99Ac
BRIDGE CREEK COMMERCIAL CTR. CONDO PHASE I
VOL 20 - P31
UNIT A R. MEDHURST 922-676
UNIT B C. & B. COOPER 901-278
UNIT C R. MEDHURST 922-678
BRIDGE CREEK COMMERCIAL CTR. TWO CONDO
VOL 21 - PG 17
UNIT A P.W. & B.J. HAUXHURST
UNIT B J. TALTY, et al 927-962
700-1339
7- B.H. EPPRECHT
700-1300
W-4: 14-110
A
B - D. & G. Riethmiller 705-649
W-3
A - P. Di Blasi 706-814
B. W.J. Rini 708-427
W-110
A R. & H. Amos 707-370
B K. & D. WERNER 707-1185
C
Unit 21 14-124
C Steve M. & Helen J. Tomen 710-748
L.M. Cravin + B.L. + J.C. Taylor
819-900 2A
KEATING OHIO DEVELOPMENT Co., INC.
1020-136
3.21Ac.
AUBURN IND. PARK
2.0A 653-213
AUBURN INDUSTRIAL PARK PARTNERSHIP 1
647-663
Par. #1
43.22 Ac.
Par. #2
50 Ac.
N
SCALE 1" = 300'
A B C D
E F G H
I J K L
M N O P
ROAD OFF
AUBURN TWP.
JANUARY 1, 1999
RELATIVE REPRESENTATION
K. TAYLOR KUHNLE & E.T. KUHNLE
1023-844
12.39Ac
T. & K. KUHNLE CO.
707-77-79-81-83-85-75
65.47Ac.
741-1159
CE Toth
847-484
1.636Ac
E.L. Hobson
852-1
1.5Ac
465.6'
ALL LOTS IN THE
QUEENS DEV. CO.
SCOBRA Co. LTD.
1129-1039
P & T DEVELOPMENT CO.
1125-586
QUEENS INDUSTRIAL PARK - 25-97 - QUEENS WAY
COTTSCHALK IND. LTD
1162-864
Gottschalk Industrial 2 Ltd.
PROPERTIES
5.19AC
1629.19'
RE-SUBDIVISION VOL. 26-52 (4+5)
S.L. Pyle
1155-352
3.05Ac
2.16Ac
3A
460-447
710-555
C. & C. TOTH
KENNETH J. & WENDY J. SULIK
726-449
R.L. & J.F. SIMPSON
911-698
15.45 Ac.
225-533
425-1014
1023-718
S.L. BRICKER
W.A. & G.M. GOTSHELL
1024-869
425-602
W. & G. GOTSHELL
J. BUCKLEY
690-1364
J.S. & S.A. RIEGEL
961-857
2Ac.
205-336
19.09A
EASTVIEW ROD & GUN CLUB
77.33 Ac
-1.00
76.33 Ac.
DP & J.D KESTRANEK
740-1197
1.685Ac.
H.J. & C.A. STAPLE
633-221
611-559
C.A. & C.A. SCHNEIDER
633-1089
1.892 A.
990-1243
F.C. GHARKY
785-476
E.A. YURATOVAC
2.061 Ac.
430-373
G. TRETHEWEY +
83.572 Ac
208-618
938-789
* INADEQUATE DESCRIPTION
G.H. Trethewey
811-447
1.50 Ac
THE WOODS AT AUBURN LAKES
TAX DUPLICATE 62.73AC
01-002170
DECLARATION of CONDOMINIUM FOR: THE WOODS AT AUBURN LAKES
SEE DETAIL SHEET 1-U
M.I. CONSTRUCTION CORP.
840-1274
AUBURN LAKES DRIVE
185.54 A
SEE DETAIL SHEET 1-U
687-1059
WOOD ACRE TRAIL
LAND IN THE WOODS SUBDN.
SIGNAL HILL
CLUB LANE
INDIAN HILLS DRIVE
CREEKSIDE DRIVE
WASHINGTON STREET
BAINBRIDGE ROAD
1167-193
800-919
J. & P. WEINGART
781-633
33.125A
01-111400
9.98A
213-542
39.50A
863-125
J. FEHER et al.
611-296
20A
732-550
J&R CATHAN
BOLD VENTURE ONE, INC.
1033-196
9.02 Ac.
All Properties Management
3.875 Ac.
1147-44
BOB'S BEVERAGE, INC.
K.S. FULLER
10.670 Ac.
D.R. VANDERWIST & P. WINSLOW
10.00 Ac.
762-556
691-513
S. TIMMONS
9.27Ac
CARAPACE ASSOCIATES LP
33.73Ac.
CARAPACE ASSOCIATES L.P.
1004-108
42.06 Ac
P.E. CLEMENS
CARAPACE ASSOCIATES L.P.
196-681
68.78 Ac.
1004-108
LONGVIEW FARMS
SEE DETAIL SHEET 1-T
V. & M. HOWARD THE HOWARD FAMILY TRUST
16A
959-1117



Match Line
492-66
F.&T. Vargo
234-154
546-1307
T.&G. KRAL
4
9
38.59 Ac
40 A.
470-420
R.C.&T.M. SERGER
1082-977
5.26A
Y.E.&F. RAUSCHE 932-1031
D.R.&A.S. PETERSON
1145.7'
Line OFF
TRACT ONE
A+A. LAZAR 574-400 5.00Ac.
W+J GACNIK 585-299 5.00Ac
562-671 568-525
M&T. Puckey 5.0Ac.
M. SEMAN 568-870 751-324 5Ac.
D.&V. Safranek 585-769 5Ac.
571-622 684-490
R.D.&B.L. MONTGOMERY 5Ac.
K. Getrost 1208-402 5Ac.
01-054600
3
54. 3.825Ac. R.W.&C.L. POLEWCHAK 719-470
53. 4.364Ac. T.&L. Janoch 580-402
734-149 613-1002
G&C. DAVIS 599-420
55. 2.524Ac.
C.&W. LAZAR 580-1258
52. 2.625Ac.
D+R. Huston 815-609
L.A. MEYER 931-873
56. 2.500Ac.
R.J.+E. MARCONI 609-925
57. 2.621Ac.
J.P. WHITE 589-308 615-475
58. 2.903Ac.
D.C.&S.A. MERCER 678-78
3.185Ac.
59. J+M. Buckett 806-1240
3.057Ac.
R.&M. GOLDEN 611-1115
60. 61. 2.515Ac.
51. 2.504Ac.
Timber Lane
Vol. 10 Pg. 80
J.&E. HAAS 587-138 615-1093
50. 3.198Ac.
F.H.+K.A. Littell 1156-763 01-044850
49. 3.226Ac.
Emma Gregg 731-679 613-338
30. 2.528Ac.
W.A Leskovec 788-1157
31. 2.504Ac.
J.&B. Murphy 591-652 685-1216 1109-745
32. 2.506Ac.
D.A.&N.A. McRAE 939-495
33. 2.632Ac.
29
MARTIN & JUDY DIORIO 730-1286
28. 2.878Ac.
27
L.&C. RATCLIFF 770-308
S. POLLAK
G.J.+G.S. FRITZ 1018-758
A.&K. PARADISE 505-914 844-1147
2.555Ac. 25
G.&P. Petrich 589-757
24. 2.510Ac.
M.J.+C.A. PETRELLO 1165-1154 01-074170
23. 2.509Ac.
K.&B. BERGER 647-825
22. 2.509Ac
742-880 J.M.&J.A. VISDOS
21. 2.509Ac.
J.&P. OTT 589-759
20. 2.673Ac.
J.J.&J.A. KILROY 983-149
Drive
4
D.E.&C.M. MOSCHELLA 996-653
R.&N. Yacik 697-217 734-165 5.02Ac
L.&S. KOTERBA 603-30
J.&C. PURDY 578-83 5.02Ac
R.B.&J.L. TRUOG 858-1
W.&T. SOFRANKO Jr. 580-24
B.&V. ODDO 578-357
5.122 Ac.
585-297
266-433
11
Match Line
220-568
18.88 A.
218-372
TRACT TWO
28.35 A
01-074700
1189-643
J.L.NELSON
8 A. E.F. WHITNEY 469-404
552-146 J.L.&S.K. NELSON 1.672
49.05 A.
01-074600
1189-643
J.L. NELSON
ROAD
K.&J. Kosinski 669-833 743-333
62. 2.500Ac.
M.B.&M.S. DAVET 1117-730
63. 2.579Ac.
J+J. Yaros 818-153
64. 2.503Ac.
R.E.&T.E. SCHANTZ 765-578
65. 2.505Ac.
Curry Lane
T.E.&D.J. HAWLEY 587-363 721-16 891-1087
48. 3.182A.
D.M. HAVIS 777-792
34. 2.632Ac.
T.C.&C.M. SMITH 1096-1216
S.J.&P.A. BERES 934-988
47. 2.506Ac. 739-1022
35. 2.506Ac.
D.C.&C.M. FRAZIER
J.&P. Forsell 631-768
46. 2.504Ac. 36. 2.504Ac.
Creighton
19. 2.562Ac.
J.&D. Hagan 589-844
18. 2.527Ac.
R.E.&K. BURNS 1044-1041
17. 2.507Ac.
D.&R. Kuhns 593-1102
16. 2.507Ac.
B.W.&J.A. TICCONI 940-63
15. 2.505Ac.
DANIEL & KAREN SPISAK 732-488
5.0 Ac.
R.J. Rankin 1205-242
01-111940
5.00Ac.
K.&D. KIEDAISCH 829-489
D.W.+R. HAMILTON 1025-787 3.011Ac. 8.
J.&D. Schey 607-688 3.011Ac. 7.
R.P.&B.J. KRESSE 754-788 3.011Ac. 6.
756-1106 C. COOPER 5A. 2.522Ac. 5.
Meadow Lane 60' Vol. 10 Pg. 80
10
SEC. 2
65.47Ac
T.&K. KUHNLE CO.
Ac. (per deed)
741-1159
741-1159
J.J. Barbesky 585-360 691-270
66. 2.509Ac.
T.&J. HARDY 755-129
67. 2.503Ac.
R.&T. SCOTT 733-779 607-479
68. 3.136Ac.
R.J.&C.A. FRENCHIE 692-1183
45. 2.50Ac.
E.A OBER 1010-51
44. 2.506Ac.
G. SOLTESZ 763-64
J.E.&J.A. TAYLOR 951-816
37. 2.504Ac.
A.&M. Yesso 635-98
38. 2.506Ac.
D.&J. Kalinowski 589-1114 732-721
39. 2.51Ac.
929-1
R.T.&B.L. Palchesko 599-447 921-1264 14. 2.50Ac.
G.&C. Saraney 819-692 823-1068 13. 2.51Ac
12.
J.L. BARTO, III & K.D. MONROE 1056-850 2.51Ac.
11. C.+D. Heipp 803-1114
2.51Ac.
580-1216 S.&E. Koehnle 621-160 4. 2.898Ac.
580-1214 621-162 3. 2.898Ac.
J.&L. Pishnery 653-662 2. 2.78Ac.
W.&P. FENNELL 621-840 733-488 1. 2.54Ac.
SEC. 3
734-499 580-1256 870-456
891-1335 621-168
5.00A.
R. Pavlik 562-667 5.00Ac.
A.G.&M.A. KRIYNOVICH 958-228 5.00Ac.
694-1137
C.A., IV & K.L. REISS 1131-52
5.54 A.
727-115 552-655 2 A.
E.M.&C.M. KULGOSKE
E.G.&K. PLAVCAN 997-619 2.5 A
#5
391-481 619-836 M.&J. ORNDORFF 1.82 Ac. 842-1181 1136-604
01-087100
J.Nelson 477-879
33.73 A
454-359
619-838
29.02 A.
M.&J. ORNDORFF
842-1184
01-087200
1136-607
1
J.&D. JIMISON 580-842
734-746
A.P. Kopacz 580-1014 923-746
69. 3.192Ac. 42. 3.137Ac.
43. 2.75Ac.
B.A. Glenn 702-904 958-1123
40. 2.5Ac.
2
742-897 10.
D.R.&J. MOORE 724-993
W.L. Terrentine 589-103 2.50Ac.
667-1344 1092-224 1116-1121 9. 2.522Ac.
W.&C. Koza 591-793
2.50Ac. 41.
N
* Inadequate description
SCALE 1" = 300'
JAN 1, 1999
F.C.&B.E. JENSEN
1035-839
33.34 A.
345-238
38.80 A.
J.R.&J.R. SUROVY 1 1077-210 2Ac
L.K.&E.M. JACKSON 2 1094-895 2Ac
S.&R.A. WENDELN 3 1057-292 2Ac
H. JACQUEMIN A. TRABUCCO 4 1175-739 01-118154 2Ac
K.L.&L.A. ANGLEWICZ 5 1128-754 2Ac
6 2Ac
T.J.+P.A. HADAR 1171-67 7 01-118157 2Ac
J.R.&P.A. HILINSKI 8 1129-1260 2.1Ac
T. Sakoske 1062-1144 9
ROBERT LANE
ALL LOTS 1016-830
WILLOWRIDGE ESTS
VOL 23 PAGE 81
2Ac
J.&L. IAMMARINO 705-765 4.094Ac
B.J.&V.A. COWMAN 16 1100-1177 2Ac
J.&P. Turnbush 845-1254 15 01-118165 2Ac
P.A.&D.M. Amantea 1083-705 14 2Ac
13 2.092Ac
1153-1271 01-118162 12 2.092Ac
G. COFFEY 1209-108
R.R.&T.J. ROSBORIL 11 1104-965 2Ac
A.M.&C.T. YEAGER 1117-295 10 2.11Ac
246-506
12.5 A.
L.&D. PAPP
D. Pocta 12.5 A. 479-771 515-101
245-491 501-919
9 A
687-78
R.M. RANDOLF
#1
#2
#3
705-532 736-143 1.141Ac.
A B C D
E F G H
I J K L
M N O P
AUBURN TWP.
RELATIVE REPRESENTATION
G. TRETHEWAY
552-1176 732-889 2.26Ac.
R.C.&S.A. PITCHER 643-679 2.26Ac.
D.D.&L.J. SLIWINSKI 546-1231 734-559 2.25Ac.
J.M.&A.B. SEIVERTH 1033-586 550-1100
J. GIBBONS 2.26A. 731-1124
550-1099 J.&N. KING 731-601 2.26A.
676-959 A.&R. STEPIC, TRUSTEES 542-523 1121-482
01-032000 16.8 Ac.
Prairie Dog Partners 1196-765
10 A
R.H SHEVEL 782-1061 3.03Ac
G.A.&J.J JEROMIN, Trustees 984-1122 1195-1167
01-117241 3.03Ac.
J.&D. SECOLIC 1043-317 3.03Ac
J.&L. COOK 667-501 3.10Ac.
M. Yancich 669-448 3.521Ac
410-616
21.18 A.
R.R.&E.K. LUFKIN
875-237
27Ac.
712-832
1148-682
D.A. Pitz
13.909 Ac.
01-117240
17.81 Ac.
36.14 A.
No.
1. R. Randolph 752-305 1.Ac.
2. D.F. SHIEVER 737-1316 0.46Ac.
3. G.J.&J.J. MATTER 736-143 .55Ac.
4. M.&M. Yanich 663-1233 1.2Ac
5. B. Whitney 239-123 .712Ac.
7. B.&H. Van Dyke 303-191 1.Ac.
7 A 5 A.
1.49Ac
6
A. Bartholomew 938-1171
661-162 1092-1232 5.02 A. T.&J McConnell
4Ac.
✓ indicates survey on file with tax map dept.
SEE DETAIL OF AUBURN CENTER 1Q
9
G.H. TRETHEWAY 811-447 1.50Ac
515-485 F. CHRISTIAN 865-482
3A. D.J.&M.F. MILES 870-158 1002-83 2.97Ac.
D.L. PARKER & N.J. PISCURA 854-406 4Ac.
S.A. Kusnir 1151-100 01-027300 1A.
V ODDO 2Ac. 1090-1227
M.J. YANCICH 663-1233 1167-1129 1.2Ac
T.A.&P.S. MARTELL 2.0Ac. 1051-987 794-233
T. ANTONAKLAS 1037-607
K COULTER 881-351 909-80
C. LENT 675-64 .5A
J.A. PAXTON 707-1062 .82A
WASHINGTON STREET
LONGVIEW FARMS
8
AUBURN ROAD

TRACT ONE

TRACT TWO

SEC. 3

SEC. 4

SEC. 5

AUBURN TWP.

11

12

13

14

15

16

3

4

5

266-433
97.50 A.

389-277
14.582 A.

W.A. BELEW, II & D.L. BELEW
926-1145
70.186 AC.

387-122
389-277
15.263 A.

266-20

81.73 Ac.

266-433
108.60

272-418

307-570
31.274 A.

562-561, 800
502-347, 349
224-436
1010-1279

838-1186

625-976
973-645

556-1081
731-1341

342-433
613-254

N.R. DOUGLAS

20.55Ac.

20.0 Ac.

15.42Ac.

13.335 Ac

20.66Ac

N.P. Thomas and C.R. JR. & J. WALLACE
1023-662

B.J. & S.L. HENDERSON

H.P. PIERCE

M & R.M. ALEMAGNO

STATE OF OHIO

STATE OF OHIO

STATE OF OHIO

STATE OF OHIO

AUBURN ROAD

MESSENGER ROAD

CARRIAGE HILL DRIVE

WASHINGTON STREET

WASHINGTON STREET

LANCASTER DRIVE VOL 23-85

COLCHESTER DRIVE

DERBYSHIRE SUB. PHASE

DERBYSHIRE ESTS. JOINT VENTURES, INC.

BRITTANY WOODS SUB VOL 25-14

K.C. TRIPLETT
929-1274
2.13A

M.R. & A.D. FINE
7/366 A
1059-293

B. Mikula
589-1189
7.137A.
884-743

J. & P. Page
712-1140
5.734Ac

J.J. & P.I. PAGE
989-1053
3.7834Ac

R.C. & C.K. NOSKA
991-1119
3.7732Ac

D & L Nelson
3.82 A.
705-722

K.S. HONSAKER
3.807 Ac.
772-706
1171-477
81-188050

R.E. NEUMEISTER & K.K. TAKACS
907-1275
827.30
3.795 Ac

2.583 A.

7.752 A.
945-172

2.583 A.
617-275
4.684Ac

617-277
2.801Ac
R.A. SKALA

J.D. & A.K. PAULSEY
1115-940
2.58A

J. TOMSIC
1002-140
4.65Ac

R & L. Markell
609-1059
5.545 Ac

E & W STEPHENS
1045-468
1045-1208
3.687A.

A.L. & B.L. HUGEL
762-582
6.288

S. & E. KOVACS
609-1108
4.78Ac

MAP OFF ± 90'

S. & E. LOVE
208-112
615-248
13.96 A.

W. & L. Nokes
562-276
568-434
850 A.

W.K. & B.M. Nokes, Trustees
556-154
1105-109
1101-442
16.08Ac.

H. Hamilton
217-588
3.87A

E. Carbach
520-1058
629-780
40.46Ac

S. & G. Vertola
611-379
865-107
2.98

756-1217
G.M. & M.F. BARGAS
5.00Ac.

R. SKALA
831-1073, 75
2.5Ac

R. SKALA
823-596
2.5A

K. Elam
733-302
629-732
2.108A.

W.K. & B.M. NOKES, TRUSTEES
1101-444
105-107
8.13 Ac

663-585
KU & D BLASER
338Ac

R.H. LANG & L.K. SPEVAK
955-1019
4.30Ac

J.P. NOKES
783-144
3.78Ac
8.08Ac
8.57Ac

B & C. AFFELDT
444-80
708-267
RVL-395
4.54Ac

D.A. SMIAROWSKI & S.C. ORR
953-245
3.6A

J & D.F. Squire - ½ int ea.
689-276
205-558
90.58 A.

224-568
40.02 A.

689-276

01-059900
1139-563
J. PIUNNO, JR.

41.4a

718-938
S.K. Fedor
45.44Ac.

118.36 AC
SQUIRE HILL FARM, INC
843-646

10.78 Ac.

SEE "H"

1554.90'

1602.64'

1597.84'

945'

584'

175'

809'

447'

2253.12'

336.86'

228.2'

SCALE 1" = 300'

JANUARY 1, 1999

N

√ indicates survey on file with tax map dept.

* Inadequate description

W.A. & S.M. Wagenlander
532-1259
687-503
83.15 A.

C.W. & L.J. SCHWED, TRUSTEES
734-1061
20.0Ac
961-24

C.E.I. Co 196-384
H & L Messinger 233-492
G & E McAlexander 289-1963
R.W. & J.R. Romig 468-287
R.R. Lewis 794-99 469-788
H.L. Beckenkamp et al 460-502
E. Lichtenecht 677-281
#10 Lewis - 794-664 733-673
J. Pitton 724-987
732-1037-55
J. Pitton 794-1044 733-1037-55
J. Pitton 369-1
*10 W. Liebernecht 213-488 1Ac.

SEE DETAIL SHEET I-Q AUBURN CENTER

SEE SHEET AUBURN

SEE DETAIL SHEET I-R AUBURN CORNERS

SEE MAP H

SEE MAP 4

Match Line

Match Line

Match Line

Squire Hill Farms Inc. 843-646 — 118.36 Ac — 16

Squire's Hill Farms 843-646 6.0 Ac

205-98 206-607 D.B. & M.S. Squire 1112-245 1178-872

619-651

72.75 A 01-095500

17

417-723

38.50 A

T R A C T

M. Juh

718-938 — 10.78 Ac.

45.44 Ac. S.K. Fear

S.K. FEAR 744-1167, 1169 1.380 Ac

S.K. FEAR 744-1163, 1165 1.682 Ac

744-1165 1.68 Ac

592-128 — L.H. SHERMAN — 205-558 — 90.53 A

1.58 Ac. 332-209 J.C. & T.A. LOWELL 735-38 — 732-70

737-246 Kevin J. Bacon 2.67 Ac. — 737-248 1.46 Ac.

737-240 Jeffrey T. Bacon 2.67 Ac. — 737-242 1.52 A.

G. WENNERSTROM 735-885 — 3.85 A — C.L. & D.L. PRENTNER 968-682 3.19 Ac.

205-558

15.66 A

689-276 D.F. SQUIRE } ½ int. ea. J. Squire

582-689 U.L. & Doris Squire 2.32 A

689-276 40.02 A

E.H. King V 1.04 A 1080-760

01-059900 1139-563 J. PIUNNO, JR. 41 A

689-276 D.F. SQUIRE } ½ int. ea. U. SQUIRE

76.06 A

189-334

631-297 631-298 631-299 631-301 *

48.75 A

SEC. 4

687-503 W.A. & S.M. WAGENLANDER 83.15 A

532-1259

734-1861

C.H. SCHWED, TRUSTEE 566-615 280 A. 961-24

1A. W&T Bates No. 885 — 2.73 Ac. H.E. Bates — 707-523 R. & D. Blankenship 4.7704 A 706-857

631-299 631-301

A. SQUIRE

19.75 Ac.

631-297 631-298 631-299 631-301

41.76 A

A. Squire

C.C. ISSENMANN COADJUTAR-BISHOP 927-260

444-82 A.M. PILLA - BISHOP 671-9

16.636 Ac.

H. BASTINE 5 A 718-680 H. BASTINE

2.054c F.S. & S.T. REICHERT 1109-1 — 2.04 Ac — 2.24 Ac

A. & E. SCHWABE 494-107

DERBYSHIRE SUB. PHASE 1

DERBYSHIRE LANE VOL. 21-56

J.E. & D.I. NELSON 1104-117 — M.D. LAUER 1104-119 — M.B.L.L.A. 1138-81 1139-941 — R.G.A. BLDRS. 1104-139 — 1138-1139

2.02 Ac — 2.03 Ac — 2.02 Ac

339-672 — 6 A — N. Cross — 321-604 J.A. & V.K. Wilmann

Lt. I.D. Case 1120-306

SEE DETAIL

REIT HOFFER 1.75 Ac — N.T. EMERICK 726-746 311-235 — 5 Ac — 352-542 I.J. TRAMANTE 3 Ac — NOAH 1987-248 2 Ac — NOAH 1987-248 .54 Ac — F. & J. WEIMER 1/2 1.58 Ac — EXEMPT 1 Ac

WASHINGTON STREET

RAVENNA ROAD

247-27

18

70.26 A

F. SILVERNAIL

30 A 619-651 1178-872 01-095600

M & E MEIR 542-1335 — 51.34 — 5.03 Ac — 3.78 Ac

1605.74'

19

20.00 Ac. 766-568

J.E. & C.A. RYBICKI

1606.71'

220-251

LOT LINE OFF

1803'

6657.63'

5447.37'

ONE

29 Ac.

B. RYBICKI 1116-906 708-532 1606'

207-91 — 1.86 A — F. SILVERNAIL

247-28 — 4.14 A — R. DIMICK R. SILVERNAIL

12.19 A

M. & S. ELEVATOR 735-109

J.J. DULL 735-109 7.16-101

G. & A. WILKS 809-1248 816-1123

J. & M. VANNOY 2 A 509-111 — 5.6 Ac

290 A CITY OF AKRON 152-256 *

152-256 *

Parcel #2 - 8 Ac 352-424

1.9 A

20

R.L. KRAISNER 764-31 631-267 — 3.33 Ac. 1049-1201

THE CITY OF AKRON 1980-451 — 3.33 Ac.

THE CITY OF AKRON 1980-451 — 3.33 Ac.

352-424

Parcel #1 - 7½ Ac

City of Akron

320-163

32 A

City of Akron

352-176 — 5 A — City of Akron

361-282 — 2.36 A

49.34 A CITY OF AKRON

180-637

152-256 *

SEC. 5

222.5 A

CITY OF AKRON

307-246 CITY OF AKRON 13 A

182-18 21 Ac. CITY OF AKRON

325-563 — 6.85 A

CITY OF AKRON

180-609

50.75 A

180-608 — 17.95 A

CITY OF AKRON

CITY OF AKRON

TWO

TROY TOWNSHIP

N

SCALE 1" = 300'

JAN. 1, 19

A	B	C	D
E	F	G	H
I	J	K	L
M	N	O	P

AUBURN TWP.

JANUARY 1, 1994

RELATIVE REPRESENTATION

* Inadequate description

(18) 59Ac. - 187-298 CITY OF AKRON

√ indicates survey on file with tax map dept.


AUBURN TWP.
JANUARY 1, 1999
RELATIVE REPRESENTATION
SCALE 1" = 300'
A B C D
E F G H
I J K L
M N O P
* Inadequate description
✓ indicates survey on file with tax map dept.
SEE MAP I-J
BAINBRIDGE TOWNSHIP
SEC. 1
SEC 2
TRACT TWO
TRACT THREE
TAYLOR ROAD
MAY ROAD
MUNN ROAD
QUINN ROAD
WIDGEON DRIVE 60' ~ GROUSE POINT EST. SUB. V.18 P.99
SUNSET DRIVE
MAP OFF 500'
MISSING MYLAR TO DRAW MAP
MATCH LINE
STATE of OHIO 593-1261
25.30 Ac.
DIVERSIFIED DEVELOPMENT INC. 982-1065 (NEW SURVEY) 822-695 822-669 856-965 881-1263
WEATHERVANE ESTATES, Inc. 843-479 NEW SURVEY
74.315 Ac.
P.A. ZYDYK 1040-849
959-869
54.22 Ac.
V.&M. HOWARD THE HOWARD FAMILY TRUST 409-186 637-1055 959-1117
S.R. MORGAN 906-447
J.H.&B.J. MYERS 906-448
CARAPACE ASSOCIATES L.P. 1004-108
33.73 Ac.
42.06 A
A.&V.V. SALVINI 1122-306
S. BALOGH 993-359
J.A BYSURA 965-6 710-778 12.87 Ac.
J CLEMENS, TRUSTEE 14.95 Ac. 615-961 948-155
G.&P. SZOKA 18.476 Ac. 621-1285
A.J.&D.M. LENART 519-171 914-164
A. TRIANFANTE 5.87 Ac. 1067-639
68.78 Ac.
G.D. & P.L. CLEMENS, General Partners of the Clemens Family Ltd. Partnership 1118-140✓ 1150-204 01-118235
29.80 Ac.
G.D. & P.L. CLEMENS, General Partners of the Clemens Family Ltd. Partnership 1118-144✓ 54.45 Ac. 292-345 247-490 1150-202 732-984 01-118234
G.D. & P.L. CLEMENS TRUSTEES 1118-137✓ 5.68 Ac
STRAZZANTI REALTY, INC. 1010-137 1016-67
STRAZZANTI REALTY, INC. 976-993
AEROLOT COMPANY 63.72 Ac. 721-313
AUBURN GLEN CORP. 125.39 Ac. 794-311
SOPHIE HABEEB SUB VOL 13-PP.104-105
R.&J. SIMPSON 10 A 460-508 460-510 732-1210
J. SHIENKARUK & D. KOFRON 463-603 1038-1311 833-1214
S.R. & C.K. BANHAM 1044-420
E.H. & B.A. NEIMEIER 1039-1206
A & L BRODZINSKI 551-156
R. & J. TONCAR 435-720
J.E. MATTHEWS 4.994 Ac.
A. RAULINAITIS 922-1130 1188-36
N.S. & B.J. MENDEK 989-192
J. JAVOISKY 631-1053
M.D. REMESCH 867-1123 3.138 Ac.
J.P. + R.M. Pesek + J.G. Corrigan 1204-188
L.S. COLIN 888-852
F. SALMEN & R.J. SALMEN
R. & B. JANUSKA 3.288 Ac.
S.H. WOOLF
S. SIDIK 717-545
G.D. & P.L. CLEMENS, General Partners of the Clemens Family Ltd. Partnership 1118-148✓ 1150-207 01-023900 25.03 Ac.
K.E. & C.A. GARRETT 558-260
S & J. HUFF
J.C. PREISLER 1038-317
16
17
100 A
35 A

TRACT TWO

SEC 3

LONGVIEW FARMS

SEE PG 1-T

SEE DETAIL SHEET 1

AUBURN CENTER

SEC. 2

TRACT THREE

TAYLOR MAY ROAD

AUBURN TWP

SCALE 1"=300'

JANUARY 1, 1990

RELATIVE REPRESENTATION

* Inadequate description

✓ Indicates survey on file with tax map dept.

A	B	C	D
E	F	G	H
I	J	K	L
M	N	O	P

G.D. & P.L. CLEMENS TRUSTEES 1118-140

CARAPACE ASSOCIATES LP 1009-108 68.78 Ac

7 — 29.80 Ac.

8

732-984

435-527 2.08 Ac

537-1108 SAO 11.8 Ac

5.20 Ac

5.450 613-122

S.A.D. 571-601 1.894 Ac

5.69 Ac

State of Ohio 542-244

663-778

966-725 11.89 Ac J.M. LAWRENCE 425-927 585-379

667-228 7.869 Ac J. LAWRENCE

2.59 Ac. 737-747

254.367 acres 5.69 Ac

S.A.D. 833-1022

F & R.A. DONNAL 61.4599 643-451 732-506 866-457

R. Rubic 732-1230

G.D. & P.L. CLEMENS TRUSTEES 1118-144

5.45 Ac 732-984

5.68 Ac. 7 G.D. & P.L. CLEMENS TRUSTEES 1118-137

RD. NOT ON I

495' 1043-420 10 A

24.80 Ac 673-539 1043-420

DA & M.D. BUTTON 809-434 675-1860

V.E. CHIOCHETTI 56-8421-225 1088-1140 5.854

492-885

M.J. & E.V. ROUBIC 767-125 2.180 Ac

35.15 Ac.

8 5.15 A 732-1226 A&M ROUBIC

TARA CENTURY 1115-1245 12.04 Ac

TARA CENTURY INC. 1116-178 2.986 Ac

M.K. SMALL 1146-862 794-962 705-992 2.6 M.K. Small

719-1135 3.001 Ac JOHN H. WARD

CM-YW WARD 435-53 1.685 Ac 435-78 675-47 1106-213 V.F.D. FRITZ 1041-1308 2.441 Ac 845-533 2.076 Ac V.F.D. FRITZ 635-51 1047-1810

217-366 661-946 661-1212

732-256 311-627 Ly & D. May 2A

W.E.C. MAY 501-465 523-3500

S. WELLS & J. SELIGA 1071-753 3.22 Ac

6

64.34 Ac

M.E. & P.M. RAINES 877-962 3.14 Ac

818-825 N. MANZSEREDOS 1.965 A. 643-736 J.D. SZOKA 1.078 643-736 F. SZOKA 841-382 .054 Ac 1.745 Ac 643-736 FRY. SZOKA .54 Ac

L&W. MAY

345-437

43.97 A

PARCEL #2

50 A

205-551

2.02 A

21.75 A

A. DERECSKEY

LOT LINE OFF

SEE PAGE 1-I

22-1-448 1.79-39 908-337

11 — 35 A

16 — 100 A

01-009600 E.R. & J.A. BROWN 38.17 Ac 894-1042 1047-952 1047-954

E.R. & J.A. BROWN 21 693-1301 5.322 Ac

E.R. & J.A. BROWN 1.793 Ac 693-1299

CITY OF AKRON 6.12 Ac 502-436

1192-1192

D.A. & A.E. EIBLER 01-118327 8.90 Ac

F. SALMEN & R.J. SALMEN

LELAND TRAILS, INC. 1207-1095 01-001300 37 Ac.

H.C. & E.R. Mitchell 635-10

12 — 54.91 Ac. 840-71

17

R. & B. BIGLEY

1041-1095 10.80 Ac M.H. KNICELY

SEE MAP "N"

22

CITY OF AKRON

409-360

26 PARCEL #1 250 Ac. Parcel 1

27

City of Akron

193-56 352-426 933-323

39.31 60 A

32

PARCEL #3 23 A

31

CHE Stay 20

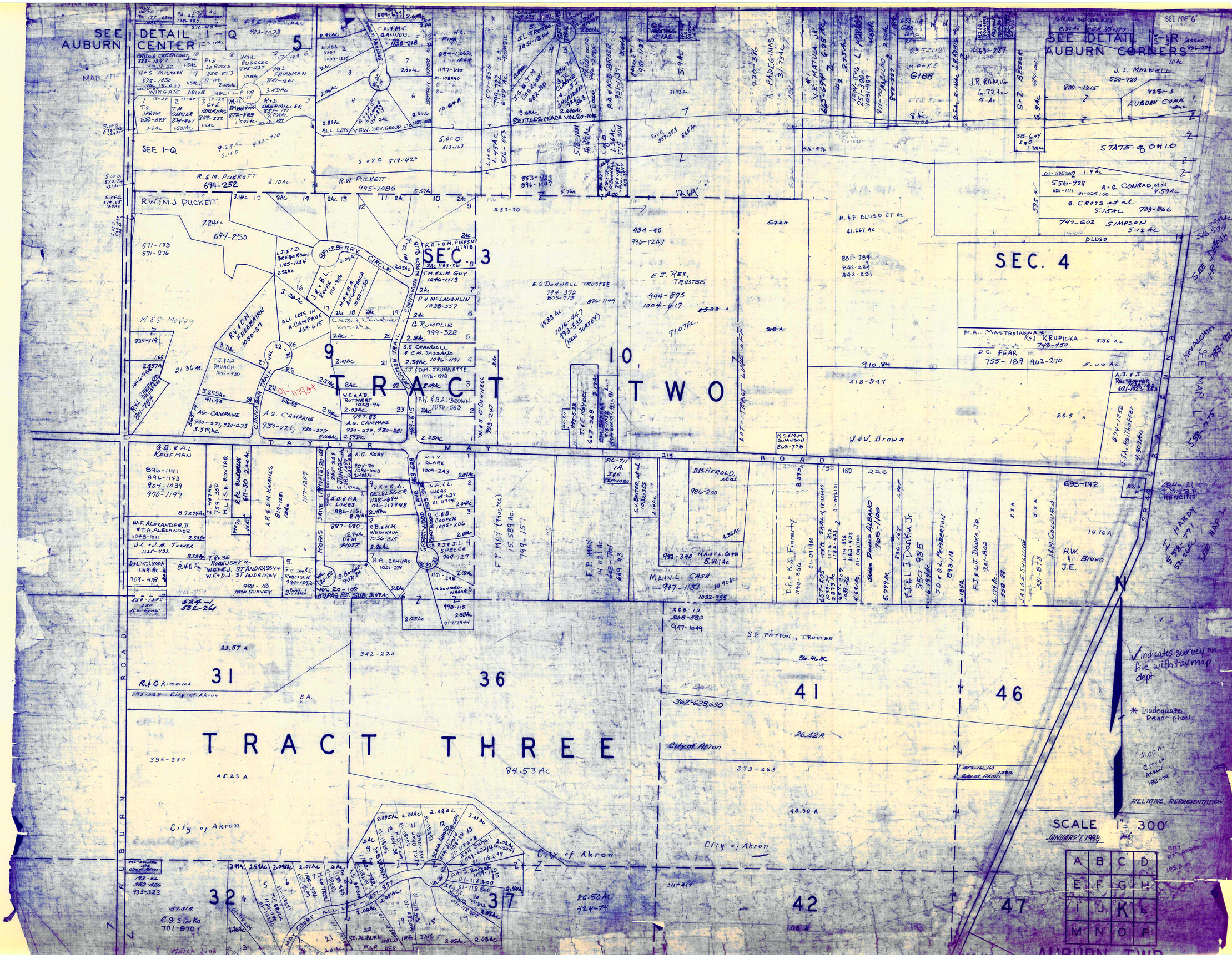

SEE DETAIL 1-Q
AUBURN CENTER
SEE DETAIL 1-R
AUBURN CORNERS
SEE 1-Q
SEC. 3
SEC. 4
TRACT TWO
TRACT THREE
TAYLOR MAY ROAD
AUBURN ROAD
SPICEBERRY CIRCLE
CINNAMON TRAIL
CINNAMON WOODS SUB
SETTLES PLACE VOL 20-105
STATE of OHIO
AUBURN COMM.
E.J. REX, TRUSTEE
E.O'DONNELL TRUSTEE
W.&W. Brown
S.E. PATTON, TRUSTEE
City of Akron
SCALE 1" = 300'
JANUARY 1, 1999
RELATIVE REPRESENTATION
✓ indicates survey on file with tax map dept.
* Inadequate Description

SEE DETAIL I-R AUBURN CORNERS

SEE MAP "H"

180-607

180-639
CITY OF AKRON
355-124

180-608
17.45 AC
CITY OF AKRON

180-638
54.93 AC
CITY OF AKRON

OLD 422

U.S. 422

2 AC
5.28 AC
3.15 AC
3.24 AC
GAVIN
RST. 400
M. DAVIS
HARDY
5.92 AC
US 422
EASEMENT
EASEMENT

TRACT TWO

CITY OF AKRON 127.50 AC

39 AC

184-478

CITY OF AKRON 38 AC

352-148 10 AC
CITY OF AKRON

187-162

SEC. 5

45.0 Ac

246-89 CITY OF AKRON 2.41 Ac
.72 Ac. 611-1019 GEA. CO. COMM.
182-482

CITY OF AKRON 48.68 AC

609-886
5.57 AC
J.& K. EBERLY

P.A. & D.C. KOVALCHICK
783-926
20.25 AC

CITY OF AKRON
187-162
48.94 Ac

558-775 29.74 AC

184-482
23.82 AC
35 AC
CITY OF AKRON

P. SCHMIDT
1023-1308
7.25 AC

736-838
ROBT. J. & MICHELE A. PAVLIK
7.27 AC

IRENE HARDY
558-771
52.26 AC

6 AC

49.00 AC
188-184
CITY OF AKRON

TROY SHAW ROAD

TRACT THREE

TRACT FIFTY-ONE

CITY OF AKRON
182-104
51.00 AC
22.00 AC
41.00 Ac

5 AC
182-106

5 AC
187-378
CITY OF AKRON

CITY OF AKRON
182-104

187-378
4 AC
CITY OF AKRON

CITY OF AKRON
995-275
100 AC

356-227
7.49 AC
9.08 AC
CITY OF AKRON
9.74 AC

5.02 Ac. S.J. KOVACH 957-1307 957-1279
3.13 Ac. D.S. WILSON 457-1318 991-1290
5.77 Ac. R.A. KOVACH 970-207
578-806 930-1316 61 7.50 AC
E.A. & J.M. SPEARING
EG. + NK. STONE 1181-341 01-117655 5.755 Ac.
6.415 Ac. L. & L.S. WALKER 1034-728
3.098 Ac. J.T. + B.A. AQUILA 1165-130 01-117871
727-1143 G.C. PISCURA, II 1.548
922-73 J. GARDNER 735-93 1.54
T16-786 1.54
R.A. & P. SOPKO 1011-956 1.529

E B A ZELLE 8
691-820
1029-1276

DV. & C.K. TOTH 7
691-387

DP & AL SAUNDERS 6
691-378

J.C. & P.S. ANSPACH 5
695-1407

4443-1000
P&K GREITZER

243.681 Ac

62

(entire land transferred Per Audition)

52

MATCH LINE

57

N

√ indicates survey on file with tax MAP Dept.

* Inadequate Description

SCALE: 1" = 300'

A	B	C	D
E	F	G	H
I	J	K	L
M	N	O	P

AUBURN TOWNSHIP

JANUARY 1, 1999

THE LANDMARKS INC. VOL. 13-P3 86

INDEXING & PRESENTATION


BAINBRIDGE TOWNSHIP
TRACT THREE
AUBURN TWP.
JANUARY 1, 1999
RELATIVE REPRESENTATION
SCALE 1" = 300'
RELATIVE REPRESENTATION 60 A
* Inadequate Description
✓ indicates survey on file with tax map dept.
A B C D
E F G H
I J K L
M N O P
N
2
3
4
5
7
8
9
10
12
13
14
15
17
18
19
20
BARTHOLOMEW ROAD
QUINN ROAD
CRACKEL ROAD
SUNSET DRIVE SUB. VOL. 2 - PG. 27
CRYSTAL SPRING SUB. VOL. 3 - PG. 9
FRANKLIN ROAD VOL. 3 P. 9
125.39 Ac.
794-311
AUBURN GLEN CORP.
TABOR SUBDIVISION
VOL. 3 - PG. 7
DETAIL SEE I-S
CLEVELAND DRIVE
NORTH BOULEVARD
MOUNT PLEASANT DRIVE
JACKSON DR.
LAKE
SOUTH BOULEVARD
KASIK DR.
BROADWAY DRIVE
THE DISTRICT WORKINGMEN GYM. UNION
180-569
1825.42'
182-498
Dist. Council of Workers
G. & B. LEVEN
233-143
856-968
S.E., Jr. & C.A. KONTUR
4.99 Ac.
799-127; 653-1094
R.A. & J. SCHAEF
719-155
765-531
5.00 Ac.
A. & L. URBAN
629-1096
6.71 Ac
D.S. & B.M. STARYNCHAK
789-559 2.027 Ac
M. & T. MURTON
794-1297
2.522 A
794-1297
M. & T. MURTON
3.031 Ac
693-457
A. Palek
C.A. Wirmuth
623-69
W. DIETZ & S. TRAINA
763-789
717-545
1037-1276
S. Sidik
6.25 Ac.
V. & A. Yanulaitus 477-875
931-139
6.25 A
R.J. FLACK & R.E. SAGULA
879-110
J.A. Nicholson
538-74
732-83
1.85 Ac.
4.722 Ac
EVELYN E. CEARNEY
726-437
732-629 1113-567
T.L. HAYES
987-93
3.62 Ac
G. & L. ZEHE
802-659
3.01 Ac
571-1334
G. & L. ZEHE
732-304
(PARKER)
B.C. & S. STEELE
910-119
850-212
J.E. & J.R. Piteo
30 Ac
21.75 Ac.
D. & D. PETERSON
811-1020
10.14 A
E. & R. Crary
599-135
822-240
8 Ac.
E.H. & C.W. TAUSCH
889-674
951-1141 & 1143
953-65
7.73 Ac
953-65
951-1141
1143
TAUSCH
889-674
TAUSCH
3.74 Ac
L.J. KLIMKOWSKI & D.A. SORBER
1027-162
3.24 A.
1117-1300
2.03 Ac
C. PILWALLIS
2.37 Ac
J.J. & A.M. UDIVICH
985-772
2.42 Ac
J.S.D. ZELMAN
782-79
1.76 Ac
W.S. RANDORF & L.A. FITZSIMMONS
1022-264
1.80 Ac.
VACATED 3-17-93
VACATED AUGUST 1993
A. Taylor
492-292
914-710
D. & D. Childress
629-972
732-85
D. & J. CHILDRESS
VACATED 3-27-90
24.164 Ac
VACATED 3/27/90
1909.42'
J.A. ORLOWSKI
S.L. KIMPTON
1027-910
N.J. Botamer
W.R. & E.K. Kotwica
T.S. Rothlisberger
1187-1125
01-080500
B.M. RICHTER & J. RUCKY
1.50 A
982-421
1.24 Ac
01-080400
2.19 Ac.
L.D. & L.E. PIAZZA
1165-774
01-080600
J.C. + M.R. Bechhold
1194-381
01-080700
01-080300
C. PARADIS & B.T. McGRATH
846-199
VACATED 3-27-90
M.T. + T.M. Skolaris
1165-765
355.00'
W. & J. VASU
580-559
11.664 Ac.
M.L. & R.M. BARNETT
1027-1110
D.A. & D.M. BRAUN TRUSTEES
574-1216
1030-1177
1117-995
13.48 Ac
D.A. & D.M. BRAUN TRUSTEES
843-680
11.8 Ac.
1117-995
J.L. VELLA
1004-1169
4.57 Ac.
THE GEAUGA COUNTY PARK DISTRICT
928-1044
968-36
AUB. TWP 94.11 Ac.
BAIN. TWP. 53.032 Ac.
TOTAL ACRES 147.141
2306'
P.L. KOCHY
1014-785
BEAUGA CO. PARK DISTRICT
701-54
969-690
M.A. JR. & K.L.E. SAWAYDA
1046-61
1051-409
D.W. & N.A. PRIDEAUX TRUST
1228-1
CRYSTAL TRAIL
J.J. & T.J. DAVIS
1047-939
A. & D. JONES
991-904
M.E. & P.D. KOLANZ
908-1203
N. & F.M. CORVO
1058-719
L. & L.S. WALKER
957-11
OPEN SPACE C
3.362 Ac.
WATERFORD GREEN HOMEOWNERS ASSOC.
COLONIAL COURT 60'
WATERFORD GREEN SUBDIVISION NO. 1 V. 19 - P. 96, 97
RESUBDIVISION OF A PART OF SUB. #2 VOL 22-P2
J.A. & C.D. NESI
884-920
J.M. JR. & D.M. GILDAY
982-318
W.E. & A.R. SMITH
911-1004
D.B. & V.R. GRAHAM
1048-1038
J.N. & K.S. HANSON
929-1251
J.W. III & S.C. Moreland
1062-1240
R. & L. CZIER
1050-575
K.K. & N.L. PICHA
950-553
B.H. FOX
1165-756
J.A. PIAZZA
1047-1309
J.L. BLAKEY
1117-388
T.W. & V.A. BROWN TRUSTEES
D.A. & S.S. GOTSHELL
1011-921
PRIMROSE COURT 60'
WATERFORD TRAIL
J.C. & M.A. Suchy
1201-553
M.K. & D.H. OTTMAN
J.P. JR. & K.M. KOVACH
979-303
R.J. JR. & J.R. ERWIN
885-638
M.A. Vanek
820-978
D. Hejma
709-61
R.J. SAPORITO
T. & S. FLUTE
841-657
R.R. & K.E. TAYLOR
864-229
J.A. JR. & K.R. RAYZOR
1046-501
T. & B. SAWYER
1012-839
D.F. Cisar
849-482
P.A. & E.D. Lensvelt
852-193
A.J. Singelyn
553-1228
10.69 Ac.
64.59 Ac.
326-301 *
H.W. FUGMAN
40.82 Ac.
W.A. & K.A. O'HARA
1017-840
N.L. & D.R. GAULL
952-401
L. & P. BILLINGS
691-518
P.E. & M.E. RYAN
979-1037
E.D. WISNIEWSKI
924-1107
R.E. BARTON & S.S. BAKOS
E.V. & F.P. ROZNIK
1000-888
W.J. & S. LOVELL
974-1117
M.J. & H.H. PARMA
901-252
J. + L. Lilie
811-743
D. & D. Koubek
W.R. & J.S. URBAN
694-135
E.S. WERTZ & L.S. HARKNESS
J.M. & T.L. Brownlow
J.C. CANGELOSI FAMILY TRUST
R. + C. Woods
798-510
R. & J. DILLON
T.A. BRAUND + D. MONTEMARANO
R. LUNDSTROM Jr. & V. GRAHAM
718-181
M. & M. KOPROWSKI
765-1072
K. SMITH & V. FONTANA
M. & R. KYNKOR
802-844
R.F. & K.S. WILLIAMSON
M. & C. Polo
828-907
BROOKFIELD DRIVE
C. & D. Pulsford
491-225
50 A
R.E. & P.B. SECURA
757, 108, 109, 111, 113
25.34 Ac.
A. HOWELL & C. HOWELL
1090-523
F.L. & J.M. WARGO
1048-1119
EDWARD LANE
ACRES SUB. VOL. 7 - PG. 27
S.C. & T.L. McCABE
1051-522
D.M. & D.E. BARTLETT
935-1228
J.J. PARR
1057-453
H. McCune
E. & G. McCune
J.L. & T.S. Lukacs
F. Secura
A.E. & L. Priesendorf
D.M. & M. FERGUSON
982-311
J.F. & M.M. DOMZALSKI
967-648
K.A. BRAUN
794-784
J.P. & M.E. HOLTZ
758-196
A.A. & B.A. PREISENDORF
917-746
28.38 Ac.
(25.1 Ac. per Tax Dup)
M.A. & L. PARTLOW
1167-1092
A. & B. PREISENDORF
D.R. SOINSKI
SABLEWOOD DRIVE - SABLEWOOD ESTATES VOL. 21-85
J.P. CLAWSON & C.A. SECURA CLAWSON
R.D. & A.M. VAUGHAN
R.M. SECURA
I. & J. DOLLINGER
R.A. & E.A. LONGHINO
G.M. GEIS
967-1012
201-564
866-1319
52.5 A
M.A. & K.M. FOGARTY
931-1205
D.F. & L.C. SPAETH
T.J. & C.M. TOTH



MATCH LINE
12
17
R.&B. BIGLEY
35.8098 Ac.
840-76
SEE MAP "J"
M.H. KNICELY
1041-1095
R.&B. BIGLEY
54.91 Ac.
840-71
LELAND TRAILS, INC.
1207-1095
01-001300
L.E.&G.A. PAPAY
1014-1001
M.&S.G. PIUNNO
1056-13
J.G.&J.A. WARDLEY
944-628
1004-670
1004-666
3.56 AC.
M.J.&K.L. DEMAURO
1004-664
30.39 Ac.
22
27
409-360
250.0 A
City of Akron
193-56
352-426
933-323
59.31 A
32
B A R T H O L O M E W R O A D
C.G. SIMKO
AUBURN MEADOWS FARM LTD.
1063-921
8.0024 AC
R.J. VITT
A.&L. TRUNEK
923-470
M.P.&K.L. LANDERS
920-126
R. LOSKA
558-459
558-460
TIBOR M. RACZ
871-1202
J.&R.J. PATTON
926-792
E.&D. FARROW
2.39 Ac.
858-66
D.C.&D.J. SOTERA
740-663
W. WATSON
952-129
J.&L. CASSARO
1144-448
H. LUXENBERG
1130-464
T. KIDD & J. CLARK
1157-72
2.1540 Ac.
01-001000
W.E. GEORGE
1130-461
220-154
M.A. BRANDEL
David Ferry
FOGEL
391-102
732-66
M.A.&D.A. PETRO
F. JR.&M.J. PERRI
1059-278
D.E.&E. KAPPUS
956-875
D.A. HUMMERT
947-191
K.&L.M. DONALDSON
949-75
D.A.&I.P. MEREDITH
971-683
M.A.&C.R. GRAVATT
964-1295
J.A.&K.L. RECKTENWALD
1123-148
R.L.&P.M. GATRELL
959-1065
S.D.&L.M. BRODEUR
1014-1271
A.S.&K.M. PRESCOTT
959-1329
A.M.&S.G. KLEINSTUB
954-135
D.A.&M.M. Severino
13
G.H.&C.C. Garrett
1153-324
01-117801
R.T.&K.L. KLUCHAR
1040-59
S.&K.L. HERNANDEZ
963-1329
R.&R. LESTOCK
954-123
18
CHICKASHAY LANE
W.A. PROTS
969-279
M.A.&J.E. LOCKEMER, TRUSTEES
1008-963
1174-352
A.A.&J.M. DUALE
955-891
WHITE OAK DRIVE
W.A. MEYER
R.J. WOZNIAK
A.H. EBERL
1037-1143
C.M. Hyps
J.J. Sibit
1147-1036
M.B.&D. DEZORT
931-251
552-1218
J.G. PRUSA
S.&J. Wasko
10 A
732-430*
599-662
J.&E. HARDESTY
854-1121
23
8.577 Ac
J.&K. HATTENDORF
957-925
J.L.&J. McGLASHAN
1129-1070
556-1361
623-690
D.&D.M. NAMOSKI
763-844
AUBURN GLEN PARTNERS LTD.
1146-613
01-118254
28
VOL 27-91
NEW SUB.
2-99
R.&S. FLEMING
829-442
780-1237
R. Hammond
M.J.&T.A. YURCZAK
928-358
733-129
R.D.&R.S. PEALER
552-1071
J. CAPELES
& B. TORRES-CAPELES
1026-322
J.W. JR.&L.A. RHODES
1071-310
MAP OFF
D.L.&L. SWEARINGEN
1007-910
G.&C.L. PETRE
989-1155
R.R.&S.S. MAY
1018-873
T R A C T   T H R E E
M.J.&P.L. GRADL
1092-919
R.J.&S.A. PAYTON
G.F.&S.M. MILLER
1110-272
A.A.&S.J. Marinello
1146-704
C.&B.J. COOPER
1017-606
S.G.&C.L. Russel
1153-733
R.P. DOLLINGER
1079-427
W.C.&D.J. WRIGHT
1074-317
K.&L.M. DAUS
D.M.&F.P. JANOSIK
914-553
A.R.&M.A. HOISLBAUER
945-949
A.&K.A. SAVIOLI
E.H.&K.L. GAWLOSKI
898-936
862-148
862-149
856-540
C.G. BROWN
774-277
1073-751
C.G. BROWN
667-1298
452-3
SCALE 1" = 300'
W.D.&D.M. HUCKER
1025-1019
J.A.&N. Lutz
1064-423
D.&J. JERINA
1125-588
B.A.&K.A. Deak
1059-388
M.B.&C.A. BIRKHOLM
979-278
W.A.&K.A. O'HARA
D.W.&C.A. JUSTICE
972-121
14
AUBURNDALE DRIVE
A.B.&K.M. CASILE
1030-909
J.M.&D. NEMECEK
1126-108
R.L. CROWLEY
973-22
M.A.&L.A. HOLDERMAN
Y.M. BRETT
1099-717
19
D.A.&D.E. WILLIAMS
1044-406
A.C.&K.V. BARBER
1102-563
F.A. JR.&E.P. PETSOCK
A.J.&A.M. PULLING
1100-55
EASTWOOD DRIVE
WHITE OAKS
W.T.&M.E. DEDRICK
1090-186
J.M. JR.&M. ZAYAK
1101-267
W.E. GEORGE
J.S.&K.S. DIVIS
1168-390
M.J.&K.A. O'DONNELL
1004-333
L.J.&M.S. VERBIC
R.A.&J.A. DOLEZAL
R.A.&P.D. KEMP
J.A.&R.A. VONDRASEK
J.&S. IPSER
M.&A. BOSWAY
F.S.&F.M. SAKACH
905-907
R.L.&K. BOWERS
1135-893
S.R.&H.F. LAMPMAN
878-244
J.E.&A.M. MAZUR
914-996
24
D.P. GLODEN
S.J. WRIGHT
905-322
M.F.&D.E. CULEK
882-652
AUBURN HIGHLANDS SUBDIVISION PH. 1
AUBURN HIGHLANDS INC.
855-196
35.978 Ac.
50 A
01-083800
29
732-72
C.G. Brown
L.&G. Brown
G.J. POPTIC
AUBURN TWP.
JANUARY 1, 1999
RELATIVE REPRESENTATION
V. FUSON
D.&S. HAGEN
E.&O. McCLINTOCK
537-1177
* Inadequate Description
✓ indicates survey on file with tax map dept.
15
63 A
79.25 A
E.&K. GEIS
777-414
20
55.44 Ac.
THORPE
568-781
30.62 A
T.H. HAUECER
1111-890
25
A.I. GEIS, TRUSTEE
1085-563
30 A
246-594
513-1124
01-083900
79.35 A
30
20 A
M. ROBINSON
2.63 Ac.
767-251
824-611
25.12 A
856-540
G.J. POPTIC
35
H. QUADDER
CRACKEL ROAD
AUBURN ROAD

TRACT THREE

BARTHOLOMEW ROAD

BURNS ROAD

LA VIE LANDING ROAD

MAY ROAD

CRACKEL ROAD

32 — 183-56, 352-426, 933-323; 59.31A, 50 A; C.G. Simko 701-870; 9.88 Ac.; D. & J. MAY TRUST

37 — 157-500, 588-582, 926-431, 926-433, 926-435; 53.59 Ac; DONALD R. & JOSEPHINE MAY 732-632 1/3 TRUST

42 — 311-417; 100A.; 460-419, 5A, CITY OF AKRON; 399-405; 88.40A

47 — 265-468, 9.93 A, CITY OF AKRON; 105.5A, CITY OF AKRON, 182-103; 136A, 208-226, 210-106; 241.29 A; CITY OF AKRON, 292-477

33 — 71.95 A

38 — 100 A

43 — 713-1077; J. & J. SIMAN, R.E. KLEINMAN, TRUSTEE, 698-298, 1123-2874; 713-1070; 591-753, 2.48 A., .50A; 243-252; 20.34 Ac.; GEAUGA COUNTY

48 — CITY OF AKRON, 292-477; 71.33 A; 80A; V.A. & D.A. VALERIO 922-423; J.A. CARCIPPOLO 1163-1023; 58.51Ac; 01-117698, 3.04 Ac, P.J. SOUTHERLAND 1199-79; 01-007000, 5.84Ac; 01-117214, P.L. DUPLAGO 3.12Ac, 1199-715; K.M. BONNER 1199-710

713-1074; J. & J. SIMAN, R.E. 740-178*, KLEINMAN, TRUSTEE, 1123-289

34 — 63.72 Ac.; C.G. BROWN DIS. TRUST 669-28, 3.535A, 914-692; K.T. & S.E. BROWN 930-180, 3.183A; L. & G. BROWN; 200-473; 930-184, 930-190; 424-885, 5.17A, M. BROWN

39 — 100 A; 70.07 Ac, 01-000600; 1043-1228, 1190-679; I.M. ALMY; J.M. ALMY 1137-853, 01-117447, 1.68; J. & S.B. MALTBY 878-114, 1.6; M.W. & L. MCCLOSKEY 918-955, 1.65

44 — 124.28 A; J. & J. SIMAN; 1139-101, 10.79 Ac; 760-151; S.O. & L.L. GIBBY, 14.27Ac; FRIENDSHIP ALLIANCE CHURCH OF THE CHRISTIAN MISSIONARY ALLIANCE, 01-116278; 732-162, WILLIAM & BARBARA HEAD ROAD

49 — S.S. SMITH 837-1299, 928-157*, 25Ac; PAR#1; PAR#2; SYLVIA S. SMITH 711-1253, 6.11A; K.A. RITZ 918-1280, 5.41 A; R. SOFRANAK 1197-307, 2 Ac, 01-047860; 60 Easement; B. & J. ANDERSON 777-928; 7.87 A.

35 — 20 Ac.; NEW SURVEY; L.M. & J.M. BAKER 1197-179; C.G. & M.A. ZANE 905-316; 15555.52; 15558.18; 153+31; MAP OFF; 581.70; 5.44Ac; 3.27Ac; 3.52Ac; 536.16; 536.15; 38L 16

40 — MAP OFF; T.M. & E.R. COTTOM 1120-V 60, 5.14Ac; MCDONALD TRUST CO. 1113-V 1290, 5.14 Ac

45 — M.A. & S.J. RENGERS 1115-264 V, 1115-262 V, 23.45 Ac. TOTAL, (14.77Ac. LOT 46, 8.68 Ac. LOT 45); W. & B. HEAD 1115-262, 14.32Ac, 307-789

50 — C.R. & A.M. SIRNA 1090-81, 1090-77, 1090-63, 39.99 Ac., 2.25Ac, 3.54Ac; RELATIVE REPRESENTATION; 235 A; 368-244; 23 A; SUE MORRISON 1153-781, 2A, 1-330-644-9350; CITY OF AKRON

SCALE 1" = 300

JANUARY 1, 1999

A	B	C	D
E	F	G	H
I	J	K	L
M	N	O	P

* Inadequate Description
✓ indicates survey on file with tax map dept.

AUBURN TWP.

687-748, 1.6125 Ac. ASST. REITHOFFER 1022-180; P. & D. LEE 687-34, 3.23 Ac.; J. & A.J. REITHOFFER 1022-38, ✓ R.J. Reithoffer (1/4) 625-435, ✓ 1/4 J. Reithoffer 625-49, 625-437; J. & A.J. REITHOFFER 1022-178*, 687-748, 6.636 Ac; 531-826, 8.92 Ac.

01-088800

Match Line

52

57

62

Match Line

R41.29 A

CITY OF AKRON
995-275

2.43.681 Ac

443-1009
R.&R. GREITZER 6.72 Ac.

J. RANDLETT
R.E.S. OHIO
917-952

M.E. & A.K. SHELTON
441-396

T.J. KOLENIC
A.M. BILTZ
1012-89
4-10-95

S.J. REESE
990-1156

W.M. ILLMILLER
1.722 Ac.
815-720

R.R.T.B.A. STARK
1.722 Ac.
1132-664
07/17/1957

Hardscrabble Rd. (T-82)
Hardscrabble Plan (Unknown Vacation)

{connecting owner's name & 60' strip}
LADUE DEV. CO.
835-401

CITY OF AKRON

53

58

63

D.L. Sprute
702-55
15A
830-1009
1.05

J.&D. VARGO
657-800

MAP OFF
ABUTT

292-477

T R A C T

CITY OF AKRON
292-477
71.38 Ac

25 A

T H R E E

C.E. & L.E. SILVA HENRY
972-544

R.R. & S.L. FORD
972-537
27.49 Ac.

R. & S. FORD
790-104
7.151 Ac. 834-1181

D.B. & L.K. CHITTOCK JR.
972-542
3.14 Ac. 2.88 Ac.

D.B. & L.K. CHITTOCK JR.
972-540

L.H. & L. REESE FORD 972-535

CITY OF AKRON
80.0 Ac

835-402

748-562
D.M. FORD & M.K. YAICHNER 10.01 A

663-621

367-33

J.A. CARCIPPOLO
1163-1023
01-088800

377-66

CITY OF AKRON

CITY OF AKRON
995-275
60 Ac.

54

59

64

58.51 A

K.A. RITZ
1116-766
3.73 Ac.

K. RITZ
992-1004
3.18 Ac.

73.06 A.

94 A

5.038 A

G.F.S. CHISMAR
952-28

825-679
S.C. FOLEY
1.63 Ac.

49.65 Ac.

J.A. & L.B. PEWTON, SR.
825-479
G-T-HUSBES
1089-395

B.P. & W.L. KOMLOS 825-473

L.D. GIBBONS
825-477

THE CITY OF AKRON
932-851

8.063 Ac.

J.C. & B. TYLICIA
825-4181

5.012 Ac.

5.018 Ac

E.A. YORKA
834-1354

5.39 Ac.

ROAD

TROY

B.J. KETO
431-200

846-966

1807.05'

376.28'

1125.84'

1025.46'

146.51'

184-340

235 A

City of Akron

50 A

32.31 A

CITY OF AKRON
869-1016 - 1/2 INT.
869-1018 - 1/2 INT.
55 Ac

47.65 A

7 A
See Map 0

55

60

65

368-244

374-409

CITY OF AKRON

40 A

28.63 A

1613.16'

259.53'

V.A. VICICH
478-621
932-847

141.24'

4.125 Ac.

485.19'

16.68.08'

CITY OF AKRON
932-849

8.627 Ac.

470'

1420.39'

80.76 Ac

56.75 A

391-474
G.J. & C.L. VICICH
1094-928

12.96 Ac.

Prev. 471' 300.69'

391.29'

CITY OF AKRON

23 A

CITY OF AKRON
368-284

City of Akron

N

SCALE 1" = 300'

JANUARY 1, 1999

A	B	C	D
E	F	G	H
I	J	K	L
M	N	O	P

* Inadequate Description

AUBURN TWP.

RELATIVE REPRESENTATION

√ Indicates survey on file with tax map dept.

AUBURN TP.

[CENTER]

TRACT 2 SECTION 3

E.E.W. Richardson
1.71 Ac. 574-563
731-1241

P.R. Carleton 546-180
13.10 Ac.
798-1075

P.R. CARLETON
798-1075
723-372
692-1331

EAST OHIO CONFERENCE OF THE UNITED METHODIST CHURCH 1075-244

Auburn Township Trustees 509-631 7.19A

LOT 6

3.18 Ac.
5.79 Ac.

EAST OHIO CONFERENCE OF THE UNITED METHODIST CHURCH 1097-691

1.882 Ac.

W & L Hein 733-192

D. SIMMONS 1141-536
0A-1192ST
R & P. SIMMONS 1057-833
4.12A

130 Ac. L.L. Lee 665-1098
990-1256 671-68

F. & M. Fontanelle 1028-1717 1044-1170 206-152 592-1200 1032-1183

Christian Church 1.21 Ac. 308-860

0.23 Ac.

J & E. Westcott 511-270

E.C.O.A. 1.84 Ac.

Trustees 1798

AUBURN ROAD

CARRIAGE HILL DRIVE

VACATED 4-97

802-806 3.2 Ac. D.H. REXNER 739-1043 872-579 1053-549

D.M.C.A. 2.004 Ac. 792-791

Michael Goodwin 1201-1200

J.H. & Sm. SNYDER 871-1173 928-447

G.K. BUSCH 836-571

J.W. & M.K. PROSSER 1009-1241 1009-1044

R.H.J. COYNE 846-687

J.T. & M.L. WEBER 993-617

S.I.O. MILLER 844-920

W. & G. Boyd 829-471

E.M.M. Murray 954-330

R.L. Lewandowski

R & G. KANASTAB 838-395

J.W. & E.L. McFARLAND 870-1300

B.K. & K.A. FONTANELLE 996-625

LOT 5

AUBURN TWP TRUST 871-255 8.26 Ac.

CEMETERY 8-345

J 781/98

260-442 1A

2.82 A

G.F. & J. KROHN 571-751 732-1232

C.T. & L.M. SNYDER 991-45

B.K. & J. MAXWELL 841-678

R.H. BITZER 842-117

F. & L. Tausz 836-519

K. & L. DeDominis 853-670

C.J. & S.M. Bleyl 730-767

1007-549 251-573

27.74 Ac. 6.5 Ac.

Auburn Township Trustees 509-631

7.19A

1.882 Ac.

L.L. Lee 665-1098 130 Ac. 990-1256 671-68

F. & M. Fontanelle 1028-1717 1044-1170 206-152 592-1200 1032-1183

Christian Church 1.21 Ac. 308-860

0.23 Ac.

E.C.O.A. 1.84 Ac.

J & E. Westcott 511-270

Trustees 1798

AUBURN ROAD

CARRIAGE HILL DRIVE

VACATED 4-97

802-806 3.2 Ac. D.H. REXNER 739-1043 872-579 1053-549

D.M.C.A. 2.004 Ac. 792-791

Michael Goodwin 1201-1200

J.H. & Sm. SNYDER 871-1173 928-447

G.K. BUSCH 836-571

J.W. & M.K. PROSSER 1009-1241 1009-1044

R.H.J. COYNE 846-687

J.T. & M.L. WEBER 993-617

S.I.O. MILLER 844-920

W. & G. Boyd 829-471

E.M.M. Murray 954-330

R.L. Lewandowski

R & G. KANASTAB 838-395

J.W. & E.L. McFARLAND 870-1300

B.K. & K.A. FONTANELLE 996-625

LOT 5

AUBURN TWP TRUST 871-255 8.26 Ac.

CEMETERY 8-345

J 781/98

260-442 1A

2.82 A

G.F. & J. KROHN 571-751 732-1232

C.T. & L.M. SNYDER 991-45

B.K. & J. MAXWELL 841-678

R.H. BITZER 842-117

F. & L. Tausz 836-519

K. & L. DeDominis 853-670

C.J. & S.M. Bleyl 730-767

1007-549 251-573

27.74 Ac. 6.5 Ac.

B. Bleyl

RERECORDED

WASHINGTON STREET

BOARD OF EDUCATION 2.20 Ac.

1.25 Ac.

P. & L. Toothman

123-1073 453-584

8.16 A

F. & M. MANACCI 917-1685

2.003 Ac.

R. & Y.A. DENIS 1117-709

W. & L.L. Rawlings 943-1237

3.431 Ac.

M & J. FRIEDMAN 932-Exempt 941-861

WINGATE DRIVE

WINGATE SUBDIVISION Amended PLAT (V.17 P.109) 2/15/78 D.R.E. Survey Corp 827-970

T's IRENE 818-1415

J.R. & M.A. CRAMER 1118-969

G.J. & L.N. HENDRICKS 849-122

M.S. & L.M. ENGELSEN 872-605

R & D OBERMILLER 801-171

2.159 Ac.

1.545 Ac.

M. Webber S. of O. 532-710

9.06 Ac.

R.A.J. Pacetti 694-252

A. MARIE 1124-1039

26.22 Ac.

254-369 L. WEBER

5.0 Ac. 513-718 S. of O.

4.4 Ac.

L. WEBER 384-2.67

5.84 Ac.

542-244 S. of O.

2 Ac. J.L. JR. & S.M. BLEYL 1124-138

2.10 Ac.

242-522 2 Ac. 242-523 3 Ac. P.T. & K.L. TOMAZIN 815-498 720-1008

3 Ac.

740.52

DW2-246 423-378 8A. VIDRA 1.96 Ac. 2 Ac.

225-279 SMITH 527-625 K.W.M. PUCKETT 1.88 Ac.

3.12 Ac. 340 532-719

737-747 3.57 Ac. S. of O.

SEE INDEX MAP

RELATIVE REPRESENTATION

JANUARY 1, 1998

SCALE 1 IN. = 2.5 CH. = 165 FT.

√ Indicates survey on file with tax map dept

* Inadequate Description



TRACT 2
SECTION 4
ELY TRACT
AUBURN TP.
AUBURN CORNERS
& VINCINITY
44
#1
#2. J.G. & K.M. BOYD 742-913
#3. 373-543 C & M. BENYAK
556-1343 0.75
W.S. & E.A. CSONKA
HIGH POINT PROPERTIES, INC. 922-163
F.T. ASSOCIATES 928-1010
F.T. ASSOC. (TRUSTEE) (M.G.FOX) 828-443
F.T. ASSOC. 9.509 AC. 841-1214
224-375 N.D. CROSS
F.T. ASSOC. 841-739
A.J. & J. REITHOFFER 1.75A
225-242
1022-184
METROPOLITAN SAVINGS & BANK
1137-915
01-047000
METROPOLITAN SAVINGS BANK OF CLEVELAND, INC. 1031-1277 .627A
683-1280
1119-1212
1147-75 0.33A Metropolitan Savings Bank 01-014600
J.J. MILLER & V.T. MILLER TRUSTEES
D. LUPCA
C.I. KLIMISCH TRUSTEE 917-1033
#2 0.29A
272-28 0.35A Auburn Twp Trus.
F.T. ASSOCIATES 1133-1257 0.75A
F.T. Assoc. 975-1197 .2006Ac.
444-82
A.M. PILLA
671-9
COADJUTAR - BISHOP
16.636 A.
726-746
311-333
M.T. EMERICK
OHIO TRENCHING Co. 993-708
R & S. NOAH 342-47 799-763 2A. 797-1233
R & K. NOAH 0.54A 663-514
G.E. DAVIS 958-395
550-776 562-473 G.E. & S.L. WOOLF
WASHINGTON STREET
S. & Z. BESSER 484-201
6.30 A.
66-333
210-305 2.36A. AUBURN Twp. TR.
CEMETERY
43-197 64-70
91-555
135-450
TOTAL ± 2.8AC
265-483 0.503A AUBURN TWP. TRUSTEES
R.A. LaRue & Anne M. LaRue, Trustees 1.344A 601-1060 601-1063 1185-711
825-1288
669-160 326-375 1000-536 D. LUPCA
D. LUPCA 678-167
ONE STOP FISHING SHOP 1050-1241
196-442 753-13 867-282 A.L. CROSS
F.T. ASSOC. 826-294
R. & E. SAFRANEK
I. HARDY 556-733
M.L. RICHARDSON
J. Jackson 814-377
454-631
R. & B. MAY
220-387 .708A
D.R. CROSS & E.A. RICHARDSON
MH JANSEN 1176-227 .66A
01-118061
430-129 519-104
E.A. HEIN
1.63 Ac
F.T. ASSOC. 826-300
251-444 Auburn Twp TR's
J.L. MAXWELL 550-920
10.00 Ac.
800-1215
AUBURN COMM. I, INC. 825-3
4.046
B.P. EXPLORATION & OIL INC.
M. DiNARDO V. DiCHIRO 603-50
6.17 Ac.
F.T. ASSOCIATES 833-558
F.T. ASSOCIATES 833-560
L.B. RICHARDSON & L.B. EASTMAN 909-63 1158-268
C.E.I. Co.
M. DAVIS
M.J. ZENISEK 741-315
E. SLIWINSKI & M. GAVIN 831-407
336-69 513-991
I. HARDY
5.92 A (TOTAL)
SECTION FOUR
SECTION FIVE
RAVENNA ROAD
S. of O. 537-497
STATE OF OHIO 512-939
State of Ohio 2.63A 542-990
S. of O. 515-644 1.38A
US 422
E. ZACKOSKY 400-597
(368-153) S. OF OH. EASEMENT
(368-179) S. OF OH. EASEMENT: 2.112 AC
State of Ohio 4.14A 516-1005
L.J. CONRAD 217-586 556-928 1.41A
312-159 R & G. CONRAD, et al 556-928 4.59Ac.
S. of O. 515-306
State of Ohio 515-308
S. OF OH. 532-828
J. & K. SAMSON 229-72
J. & D. & T. & P. SELIGA 601-438
E. Jirovec, Trustee of the Jirovec Family Trust 1188-1024
5.26 A. 01-051000
232-64
R.L. & J.F. SIMPSON 747-602 5.122AC
BLUSO 831-789
519-594
Auburn Commercial II, Inc. 872-218 873-638
AUBURN COMMERCIAL II, INC. 866-464
PARCEL #1 PARCEL #2 PARCEL #3 PARCEL #4 PARCEL #5 PARCEL #6
12.98 Ac.
AUBURN COMMERCIAL II, INC. 863-569
D. STEJSKAL 1073-948 923-530 975-1214 5.28 A.
J. & S. EVANS 502-144 553-1395 635-779
5.26A 299-298
H. HACKETT
Auburn Commercial II, Inc. 923-77
C.J. Conte-Gall 773-177 886-539 1006-83 1144-1182
01-064900
5.131A.
P.S. McPARLAND, TRUSTEE 836-1233 1004-589
F.T. ASSOCIATES 965-132
576-828 P. & D. KOVALCHICK
7.952 Ac
N
Scale 1" = 2.5 ch. = 165 ft. (10 RDS.)
JANUARY 1, 1999
RELATIVE REPRESENTATION
✓ indicates survey on file with tax map dept.
* Inadequate Description
1-R

TABOR SUBDIVISION

VOL. 3 — PG. 7 PLATS

CLEVELAND DRIVE

NORTH BOULEVARD

PLEASANT DRIVE

JACKSON DRIVE

MOUNT PARK LAKE DRIVE

SOUTH BOULEVARD

KASIK DRIVE

BROADWAY DRIVE

QUINN ROAD

THE DISTRICT WORKINGMEN GYM UNION 180-569

SCALE 1" = 100'

JANUARY 1, 1999

AUBURN TWP.

RELATIVE REPRESENTATION

* Inadequate Description

√ Indicates survey on file with tax map dept.

AUBURN

O.L. 8 SEC. 2

O.L. 6 SEC. 3 TRACT 2

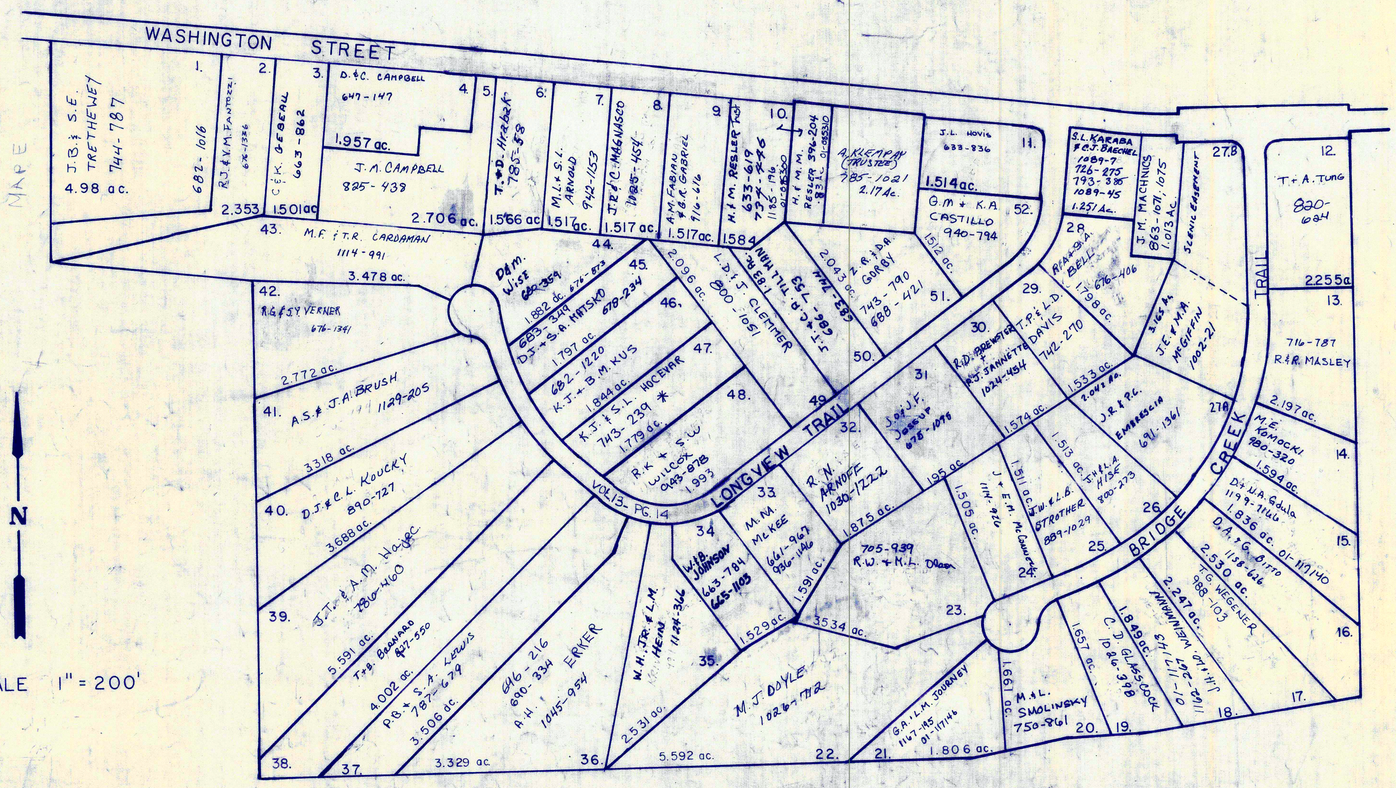

S/L 27 RESUB VOL. 14-PG.50

LONGVIEW FARMS 1 & 2

VOL. 12 PP. 62-64

VOL. 13 PP. 13-16

JANUARY 1, 1999

RELATIVE REPRESENTATION

* Inadequate description

✓ Indicates survey on file with tax map dept.

1-

AUBURN LAKES CONDOMINIUM

SCALE 1"=200' {MORE OR LESS}

N.T.S

JAN 1, 1998

RELATIVE REPRESENTATION

* INADEQUATE DESCRIPTION

1-U

BLDG/UNIT	TRANSFERRED TO	VOL.	PG	TRANSFERRED TO	VOL.	PG.	TRANSFERRED TO	VOL.	PG.	TRANSFERRED TO	VOL	PG
BLDG W-1	(WINDWARD WAY)	15	1									
A-66	M. & N. LAVIN	718	161	N. L. LAVIN	1035	1120	P. K. + S. P. JOHNSTON 01-117280	1179	837			
BLDG W-2	(WINDWARD WAY)	17	47-58									
A-64	P. & A. BRICKENDEN	819	69									
B-62	W. J. EDWARDS	980	1137	H. M. HAMMER	1013	789						
BLDG W-3	(WINDWARD WAY)	14	110-115									
A-54	A. D. O'HAVIO	815	1040									
B-52	W. J. RINI	708	427									
BLDG W-4	(WINDWARD WAY)	14	110-115									
A-50	D. DOLCH	718	1127									
B-48	G. E. KING, TRUSTEE 941-635 842 553; 941-644 917 216											
BLDG W-5												
BLDG W-6	(WINDWARD WAY)	15	1									
A-46	D & J MATZ	718	203	L. I BYRNES	1074	616						
B-44	W. L. RISIUS TRUST	1633 735	56 1292									
C-42	W & T. MASTERS	809	405	T. A. MASTERS	1014	9						
BLDG W-7	(WINDWARD WAY)	14	72									
A-40	M. A. BERG 992-877;	823	949									
B-38	H. EPPRECHT	700	1300	A. C. HERNDON 7-25-94	989	127						
C-36	C. HOLYLAND 873-22	714	720									
BLDG W-8	(WINDWARD WAY)	14	130-136									
A-34	D. F. LEDERER	922	1137	B. & D. LEDERER	1052	83	B. LEDERER	1105	11			
B-32												
BLDG W-9	(WINDWARD WAY)	14	72									
A-30	E. H. DOLAN	947	211									
B-28	B. DEUTSCH	919	67									
C-26	B. H. WARNER	881	980									
BLDG W-10	(WINDWARD WAY)	14	110-115									
A-24	G & C. HERMAN	861	970									
B-22	K & D. WERNER	707	1185									
C-20	H. EPPRECHT	867	293									
BLDG W-11	(WINDWARD WAY) & Vol. 17 Pg 103	14	130-136	DAVID L. DALEY	1036	1091	L. J. + E. H. DOLAN	1036	1093			
A-16	LAKESIDE ESTATE SERVICES 917 721	917	785 1112									
BLDG W-12	(WINDWARD WAY)	14	72									
A-14	B. A. IRWIN	941	1309									
B-12	C. L. DOBBS, TRUSTEE	887	910	K. A. MINTZ	1027	903						
C-10	S. M. & C. T. QUA	727	160	K.F. + A.S. NAUERZ 01-117241	1169	345						
BLDG 13												
BLDG 14	COVE COVE	15	48-52									
A-68	C. J. & A. D. McBRIDE	749	652	A. D. McBRIDE	1085	1091	H. N. MATTLIN 01-117302	1179	54			
B-70	THOMAS & GLORIA CAVES	729	1230									
C-72	DONALD & DORIS WISE	730	944									
BLDG 15	(COVE COURT)	15	17									
A-74	T. D. & D. R. CLARK	765	634									
B-76	T & B. PORTER	826	333									
C-78	M. LIDGEY 844-398	868	550	M. G. & A. E. GRIFFITH	1034	721						
BLDG 16	(CLUB LANE)	15	119-127									
A-80	R. L. & R. MINTZ	755	792									
BLDG 17	(CLUB LANE)	15	91									
A-84	N. & A. SCHWARTZ	856	327	A. H. SCHWARTZ	1028	181	L. SCHWARTZ	1126	615			
B-86	D. H. DIETZ, JR.	940	265									
C-88	H. T. FAY	748	810	The HARRY T. Fay Living Trust 01-117307	1155	857						
BLDG 18												
BLDG 19	SIGNAL HILL	15	27									
A-92	J. A. RODGERS	945	654	P. E. CLANCY	1089	846						
B-94	J. W. & K. J. LASKEY	934	383									
BLDG 20	SIGNAL HILL	14	144-149									
A-96	MARK & NANCY MILLS	729	881									
B-98	R. G. ROBERTS	716	97	T. G. & P. SCULLY	1120	1033						
BLDG 21	(SIGNAL HILL) 14-124;	15	21									
A-100	J. R. & E. HAHN	879	641	J. A. & D. M. FERRANTE	1067	699						
B-102	CHICAGO TITLE, TRUSTEE	944	1331	B. O. BAUMGARTNER	995	594						
C-104	B. W. & E. P. HOLMES	907	1149									
BLDG 22	(SIGNAL HILL) COURT	15	70									
A-110	RICHARD J. & KATHRYN A. MANFREDI	740	44	R. J. M - FL. M. CO	1136	193	M. A. + C. S. D'Amato 01-117308	1155	83			
B-	B. E. FETTERMAN 1008-1019	22	82									
BLDG 23	(SIGNAL HILL)	15	91									
A-112	T. D. EVANS	749	865									
B-114	A. S. FOX, TRUSTEE	890	1226;									
		929	1110									
BLDG 24	(SIGNAL HILL)	16	29-34									
A-116	R. J. KICHLER	801	1289	R. S. STONE	1031	1227						
B-118	R. A. GREEN	782	396									
C-120	J. SMITH	817	747	J. P. & P. J. SMITH	1016	1053	R. A. CLASEN	1016	1055	M. A. Clasen 01-117362 1187-1219 9-15-98		OEH
BLDG 25												
BLDG 26	(SIGNAL HILL)	22	97									
A-130	J. R. PEKAREK	1026	355									
B-132	AMERI-CON AUBURN, Inc	1017	816	B. T ALBRECHT	1017	818						
BLDG 27	SIGNAL HILL PVT.											
A-136	(AMENDMENT #)	20	115	A. G. + L. L. SCHURING								
B-	AMENDMENT #63	25	23		948	693						
C-	AMENDMENT #64 -687AC	25	27	B. A. + B. R. Counter 01-118217	1199	673						
BLDG 28	(SOUTH PINTAIL)	15	56									
A-138	P. & R. KYSELA	834	645	R. F. KYSELA	987	448						
B-140	H. B. & S. D. MARX, TRUSTEES 739-743	897	1252									
BLDG 29	(SOUTH PINTAIL)	15	60									
A-142	J. J. & Z. L. LIPTAK	736	427	M. J. + J. N. DEHAEMER	1070	950						
B-144	R. E. & P. H. FRUIT	877	143	J. V. STONE 01-117314	1184	17						

BLDG/UNIT	TRANSFERRED TO	VOL	PG	TRANSFERRED TO	VOL	PG	TRANSFERRED TO	VOL	PG	TRANSFERRED TO	VOL	PG
BLDG 30	(SOUTH PINTAIL)	15	70									
A-186	L.D. REDA	920	908									
B-184	B.M. VENNETTI	895	987	D.C. & B.J. RUNGE	1029	211						
BLDG 31	(NORTH PINTAIL)	15	83									
A-146	L.M. & G.A. CORTRIGHT	888	525	L.M. & G.A. CORTRIGHT TRUST	1034	335						
B-148	R.A. FRITZSCHE	750	77	W.P. Holmes, Sr. + P.M. Holmes 01-117318	1203	769						
C-150	R.C. & T.J. JACKSON	890	680									
BLDG 32	(NORTH PINTAIL)	15	91									
A-152	D.C. & R.G. SKINNER	751	889	G.W. HODGE & L.W. CHENOWETH	1132	734						
B-154	W.K. OLIVIER	751	554									
BLDG 33												
BLDG 34	N. PINTAIL DR	15	1									
A-160	G. & U. HARTLEY	793	647									
B-162	V. & B. WEBER	822	476	R.C. + P.K. McEntee	1143	1316						
C-164	R.J. & C.V. SRP	736	979	W.F. & J.E. SCHROEDER	1050	1111	W.F. SCHROEDER	1115	1250			
BLDG 35												
BLDG 36	(NORTH PINTAIL)	15	119-127									
A-170	R.D. STEWART	991	1015	D.F. SHAPIRO 6-10-98	1165	48						
B-172	E.V. GORDON	759	1162	SOCIETY NATIONAL BANK OF GREATER CLEV. TRUSTEE	1009	857	KEY TRUST CO. OF OHIO N.A., TRUSTEE	1027	1065			
BLDG 37	(NORTH PINTAIL)	15	143-46									
A-174	E.F. & C.L. GLEASON	879	311									
B-176	R.V. HOUSEL	856	336	C.H.I.L.T. KUHNS	1118	279						
C-178	E.J. & E.W. SCHMIDT	980	45	W.L. Risius	1059	1029	P.H. + J.M. Woodard 01-117343	1194	1077			
BLDG 38	(NORTH PINTAIL)	16	19-23									
A-180	W.N. & J.M. SCHWAIGER	778	1188	E. LEWIN 6-27-97	1110	1141						
B-182	H. & N. BURSTEIN	789	897									
BLDG 39												
BLDG 40	(WOODSONG WAY)	16	118-122									
40-188	C.T. GROTH	831	681	C.T. GROTH, TRUSTEE	1182	887						
BLDG 41	(WOODSONG WAY)	15	60-67									
190	L.J. & E.H. DOLAN	884	24									
BLDG 42	(WOODSONG WAY)	16	43-46	E.E. VISCONSI TRUST	972	874						
A-192	H.E. HENDERSHOTT	897	138									
BLDG 43												
BLDG 44	(WOODSONG WAY)	18	145-153									
A-196	K. & F. SORACE	853	156									
BLDG 45	(WOODSONG WAY)	17	84-92									
A-198	M. & U. STANTON-HICKS	821	1262									
BLDG 46	(WOODSONG WAY)	17	131-38									
200	R., JR & C. GOWLAND	829	714									
BLDG 47	(WOODSONG WAY)	17	8-16									
A-202	M. PENSIERO	814	749	M.J. & S.W. HARTWELL	1116	1141						
BLDG 48	(WOODSONG WAY)	18	33-38									
A-204	W.L. RISIUS	834	370	R.W., JR & D.S. CRAIG	1002	323						
BLDG 49												
BLDG 50	(TWIN CREEKS)	16	82-92									
A-240	L&R CROUSE	797	765	J.M. ANDBERG	1001	478	J.M. ANDBERG, TRUSTEE	1072	801			
B-242	P. & E. CHAPPLE	808	59									
BLDG 51	(TWIN CREEKS)	19	88-91									
A-244	R.T. & J. KRAUS	865	428									
B-246	K.M. CARLSON 863-310	895	72	F.M. MASTRUCCI	994	219						
BLDG 52	(TWIN CREEKS)	21	86									
A-	L.D. WEIMER	979	740									
BLDG 53	(TWIN CREEKS DRIVE)	17	8-16									
A-256	J. & B. COLLIER	817	560									
B-258	H.A. DUNLOP 1096-353	813	919									
BLDG 54	(TWIN CREEKS DRIVE)	16	148-155									
A-262	F. ADLER	809	284									
BLDG 55	(TWIN CREEKS DRIVE)	16	148-155									
A-264	G. & S. DEVILLERS	820	363	A.L. & C.R. HYDE	998	383						
B-266	J. & S. KALISER	861	369	D.W. Hammer 01-117397	1196	589						
BLDG 56	(TWIN CREEKS)	16	82-92									
A-268	D. & J. PIPER	853	1086	J.J. & R.A. DARDEN	1112	797						
B-270	E.A. LEONETTI	797	758									
BLDG 57	(TWIN CREEKS)	16	72-76									
A-276	R.W. SIWIK	794	955									
BLDG 58	(TWIN CREEKS)	15	149-53									
A-278	D.J. JONES	770	1	L.H. LIND 9-5-97	1120	150						
A-280	S.H. & R.L. SILVER	774	1079									
BLDG 59	(TWIN CREEKS)	16	35-42									
A-282	R.C. & S.C. MARCHANT	787	412	S.C. MARCHANT	1124	3166						
B-284	W.K. INDERLIED	833	677	J & L. FRIEDMAN	1031	184	J & L. TRUST	1040	346			
BLDG 60	(OVERLOOK BROOK DRIVE) PVT	25	07									
A-	E.G. & M.W. CAVANAGH	1106	760									
B- .	AMENDMENT #67 .63 Ac	25	41	PETER NICHOLAS DEVELOPMENT	1136	465	A.H. & G.L. DILLEMUTH, TRUSTEE	1136	467			
BLDG 61	(OVERLOOK BROOK DRIVE)	18	145-153									
A-296	E. BELTON	852	84	D.M. LOOP	1008	1294	D.M. + S.K. LOOP	1032	1100	KM & SF Bloch	1061	910
BLDG 62	(OVERLOOK BROOK DRIVE)	16	8-11									
A-298	T.J. & P.A. KREBS	848	1229									
B-300	A.M. KOVAL	942	258									
C-302	X. & C. WILSON	773	446									
BLDG 63	(OVERLOOK BROOK DRIVE)	16	82									
A-304	P.L. FARROW,	796	130	C.D. FARROW JR.	983	1035						
B-306	C.R. ZACHEM	796	1056	C.R. ZACHEM, JR. TRUSTEE	1083	142						

BLDG/UNIT	TRANSFERRED TO	VOL	PG.	TRANSFERRED TO	VOL	PG.	TRANSFERRED TO	VOL	PG.	TRANSFERRED TO	VOL	PG.
BLDG 64	(OVERLOOK BROOK DRIVE)	16	148-55									
A-310	M. & S. DUFFY	808	136	R.P. & D.J. ROGEL	1128	336						
BLDG 65	(OVERLOOK BROOK DRIVE)	16	123-26									
A-312	J. & J. HALLACK	803	927									
BLDG 66	(OVERLOOK BROOK COURT)	16	35-42									
A-326	M.J. SWADEY	904	1279									
B-324	R.C. HUGE, J.R. & P.S. LONGFELLOW	879	16	J. DISTEFANO 01-117369	1169	217						
C-322	C.J. & M.S. GIBLIN	786	1262									
BLDG 67	(OVERLOOK BROOK DRIVE)	17	84-92									
A-328	J.R. BEAVER 949-594 345	848	979	M. H. JENSEN, TRUSTEE	1030	777						
B-330	E. LAZIO	821	301	E.W. LAZIO, TRUSTEE	1085	52						
BLDG 68	(OVERLOOK BROOK DRIVE)	18	62-68									
A-334	T. & J. JOHNSON	837	18	C. ARNOLD	1011	1303						
B-336	M.D. YOUNG	983	445	S.S. LYNCH 01-117513	1172	378						
C-338	A. & S. ARMSTRONG	842	143	S. ARMSTRONG	1107	206						
BLDG 69												
BLDG 70	(HEATHER HILL)	17	8-16									
A-210	D. & C. SAZIMA	815	1095									
B-208	V. & P. SCOCOS	813	697	V.M. SCOCOS	1134	573						
BLDG 71	(HEATHER HILL)	17	131-138									
A-214	J. & L. GRUNZWEIG	829	754	N.R. Grunzweig - Trustee	1085	721						
B-212	W.J. & E.J. O'BRIEN	849	243	W.D. + J.B. BENDER	1023	1166	J.B. BENDER	1082	308	L.A. + J.C Selig 01-117462 9-15-98	1188	98
BLDG 72												
BLDG 73	(HEATHER HILL)	18	62-68									
A-216	M. & R. WILLIAMS	837	528	M.M. + R.H. WILLIAMS	1020	945						
BLDG 74	(HEATHER HILL)	17	119-122									
A-222	C.C. SPATH	831	1359									
B-220	W.F. HOTCHKIN	827	422									
C-218	W. & B. MILLER	833	365	R.T. & L.V. WARNER	1068	956						
BLDG 75	(HEATHER HILL)	17	47-58									
A-224	R. & E. BLAKE FAMILY TRUST	864	721									
BLDG 76	(HEATHER HILL)	17	47-58									
A-226	G. BIANCHINI & N. BEAN 864-721	818	676	B.F. PAWLIKOWSKY	967 967	359 262	B.C. RICHARDS & B.H. WARNER	1001	433			
BLDG 77	(HEATHER HILL)	21	42-45									
A-232	J.F. & D.M. GALLAGHER	943	542									
BLDG 78												
BLDG 79												
BLDG 80												
BLDG 81												
BLDG 82												
BLDG 83												
BLDG 84												
BLDG 85												
BLDG 86												
BLDG 87												
BLDG 88												
BLDG 89												
BLDG 90												
BLDG 91												
BLDG 92												
BLDG 93												

BLDG/UNIT ADD	TRANSFERRED TO	VOL	PG.	TRANSFERRED TO	VOL	PG.	TRANSFERRED TO	VOL	PG.	TRANSFERRED TO	VOL.	PG.
BLDG 94												
BLDG 95												
BLDG 96												
BLDG 97												
BLDG 98												
BLDG 99												
BLDG 100												
BLDG 101 A-400	(FAIRWAY VIEW) B.C. KAGY 922-200	21 923	1-3 1013									
BLDG 102 .368Ac A	FAIRWAY VIEW – AMEND. #60 – O.A. & J.D. MURPHY	24 1074	21 73									
BLDG 103 .32/Ac	FAIRWAY VIEW - AMEND #61	24	113	P. NICHOLAS DEV. CORP.	1097	646	P.F. & E.L. BRAUNLICH	1097	648			
BLDG 104 412	FAIRWAY VIEW AMENDMENT #5 D.C. MEYEROFF	24 1080	06 851	D.C. MEYEROFF	1089	934						
BLDG 105	FAIRWAY VIEW AMENDMENT #5	24	06	D.W. & S.M. Martin 01-118184 1151-692	1061	445	P.R. CHALL & B.J. SMITH 01-118184	1178	227			
BLDG 106 A-420	(FAIRWAY VIEW) H.C. FALL, TRUSTEE 963-871	21	90									
BLDG 107 A-424	(FAIRWAY VIEW) G.L. RYE	21 944	48-51 918									
BLDG 108 A-422	(FAIRWAY VIEW) E. & S. GALLO	17 831	143-47 478	W.G. & J.A. PRYOR	990	1039	C.P. & S.B. ZINGALE	1126	786			
BLDG 109 A-	FAIRWAY VIEW – AMENDMENT #55 (.613) M. FREW	23 1031	136-15 324									
BLDG 110 A –	FAIRWAY VIEW AMENDMENT #52 .459 Ac DR. SEDINY & J.E. BIXBY 8-5-94	22 989	1962-1 2116									
BLDG 111 A-410	FAIRWAY VIEW- AMENDMENT #59 .66Ac T.J. Schulmann	24 1064	13 900									
BLDG 112 A - 406	FAIRWAY VIEW) AMENDMENT #56 PETER NICHOLAS DEV. CORP.	23 1052	71 410	J.J., JR. & D.M. GORCZYCA	1052	412						
BLDG 113 A-402	(FAIRWAY VIEW) S. PETERSON	19 878	31-35 926									
BLDG 114 A-425	(CHIPPING LANE) B.R. RESCH	19 855	16-18 433									
BLDG 115 A-426	(CHIPPING LANE) D.S. & B.J. MANNING	18 849	137-41 809	D.C. & J. MATZ	1026	949						
BLDG 116 A 427	CHIPPING LANE – AMENDMENT #65 .392Ac #66	25	37									
BLDG 117 A 428	CHIPPING LANE AMENDMENT #65 - .343Ac	25	32	PETER NICHOLAS DEV. CORP	1133	607	P.G. & A.M. LOWE	1133	609			
BLDG 118 A-429	(CHIPPING LANE) D.G. WIGGLESWORTH	18 850	145- 1216/153									
BLDG 119 A-430	(CHIPPING LANE) D.J. & R.M. JOYCE	18 860	76-79 316									
BLDG 120 A-431 B-432	(CHIPPING LANE) S.L. & M.R. DURCHSLAG P. & J. LEIKEN	19 896 861	59-62 678 935	R.E. & E.J. GOODMAN	1078	58						
BLDG 121												
BLDG 122 A-434	EAGLES POINTE R.A. & G.B. NEWMAN	21 971	103 12									

BLDG/UNIT	TRANSFERRED TO	VOL	PG.	TRANSFERRED TO	VOL	PG.	TRANSFERRED TO	VOL.	PG.	TRANSFERRED TO	VOL.	PG.
BLDG 123												
BLDG 124	(EAGLES POINTE)	18	95-98									
A-435	E. O. MARCH	841	253									
BLDG 125	(EAGLES POINTE)	18	137-141									
A-436	W.F. MUNDAY, JR. & R.M. MUNDAY	848	1275									
BLDG 126	(EAGLES POINTE)	18	33-38									
A-437	B. & T. HUNTER	835	337	M.J. BONEBRAKE	998	1116						
BLDG 127	(EAGLES POINTE)	23	105									
A-438	Kay S. Vertes	1072	812	C. VANDENOVER	1133	1						
BLDG 128												
BLDG 129	(LONG DRIVE)	18	133									
A-440	G. & P. O'BRIEN	847	47	D.S & B.J. MANNING	1026	1130						
BLDG 130	(LONG DRIVE)	18	121									
A-441	J. & A. HUTSON 844-574	853	1059									
THE AUBURN LAKES CONDOMINIUM ASSOC. INC		818	374-386									
PAR #1	2.168Ac											
PAR #2	4.032Ac											
PAR #3	.649 Ac											
PAR #4	.860 Ac.											
PAR #5	.092 Ac.											
PAR #6	.922 Ac.											
PAR #7	6.623Ac.											

PPPI
AUBURN

THE WOODS AT AUBURN LAKES

7U-U6

ADDRESS/BLDG# Address	Road Name	DATE	AC.	PLAT – AMENDMENT	VOL	PG	TRANSFERRED TO:	VOL	PG.			
620	BLUE SPRUCE TRAIL (PVT)	2/95	.507	LEGEND #1 ORIGINAL	22	77	E.M.+M.R. Mahoney 01-118078	1192	6666			
621	"	2/95	.507	LEGEND #1 ORIGINAL	22	77	S. J MITCHELL	1008	1066	J.L. Medlar 01-118079	1155	113
622	"	2/96	.664	LEGEND #8 AMENDMENT #7	23	50	D+P WINTON, Trustees	1108 1049	1195 1102			
623	"	2/96	.664	LEGEND #8 AMENDMENT #7	23	50	D+C WAKEMAN	1041	982			
625	BLUE SPRUCE TRAIL	7/95	.714	LEGEND #3 AMENDMENT #2	22	103	G+W SILVER	1030	785			
626	"	7/95	.714	LEGEND #3 AMENDMENT #2	22	103	J+M WALKER	1032	666			
627	"	5/95	.599	LEGEND #2 AMENDMENT #1	22	91	J.M. TAYLOR	1015	897			
628	BLUE SPRUCE TRAIL	5/95	.599	LEGEND #2 AMENDMENT #1	22	91	M.H BAUMGARTNER, TRUSTEE	1032	1081			
629	BLUE SPRUCE TRAIL	8/96	.360	LEGEND #14 AMENDMENT #13	24	25	AMERI-CON AUBURN, INC.	1070	836	M.N+M.A. CLEMENS	1070	838
630	BLUE SPRUCE TRAIL	6/96	.530	LEGEND #11 AMENDMENT #10	23	83	Ameri-Con Auburn, Inc.	1059	6665	A.C. & B.W Dalzell	1059	6665
631	BLUE SPRUCE TRAIL	6/96	.530	LEGEND #11 AMENDMENT #10	23	83	AMERI-CON AUBURN, INC.	1128	1158	J.G. & M. KELLIS, Co-TRUSTEES	1128	1160
632	BLUE SPRUCE TRAIL	4/96	.530	LEGEND #9 AMENDMENT #8	23	59	AMERI-CON AUBURN, INC.	1052	496	J & M.E. HINTZ	1052	498
633	"	4/96	.530	LEGEND #9 AMENDMENT #8	23	59	P.L. ARNOLD	1049	309			
FOR ACREAGE	SEE MAP ALL LOTS IN	886	865	AUBURN LKS LTD PRTS								
634	BLUE SPRUCE TRAIL	5/96	.391	LEGEND #10 AMENDMENT #9	23	64	T.A. BANGAS & P. COLLIER	1050	1283			
635	"	5/96	.391	LEGEND #10 AMENDMENT #9	23	64	AMERI-CON AUBURN INC.	1053	1290	J. McDERMITT	1053	1292
636	BLUE SPRUCE TRAIL	7/96	.489	LEGEND #13 AMENDMENT #12	24	01	Ameri-Con Auburn Inc.	1060	379	PM+KL. Godenschwager	1060	381
637	" " "	7/96	.489	LEGEND #13 AMENDMENT #12	24	01	Ameri-Con Auburn Inc.	1061	770	EL+JR Bravo	1061	772
638	BLUE SPRUCE TRAIL	8/95	.528	LEGEND #4 AMENDMENT #3 (P136 116A)	22	113	J.R. PERKINS	1043	58			
639	"	8/95	.528	LEGEND #4 AMENDMENT #3 "	22	113	A+D BARBER	1026	649*			
640	BLUE SPRUCE TRAIL	10/96	.524	LEGEND #16 AMENDMENT #15	24	51	AMERICAN AUBURN, INC.	1078	39	2/3 J.C. SCHILL TRUSTEE + 1/3 R.J. SCHILL	1078	41
641	"	10/96	"	LEGEND #16 AMENDMENT #15	24	51	" "			J.R.+E.J. Steiner 01-118194	1200	1145
642	BLUE SPRUCE TRAIL	5/97	.414Ac	LEGEND #21 AMENDMENT #20	25	45	AMERI-CON AUBURN, INC.	1104	1123	D.C. & D.N. MARAS	1104	1125
	DOGWOOD LANE (PVT)	2/95	6.634	LEGEND #1 ORIGINAL	22	77						
	DOGWOOD LANE (6.634 AC)	5/95		LEGEND #2 AMENDMENT #1	22	91						
500	DOGWOOD LANE (LEAVING 4.375AC	11/96	.344Ac	LEGEND 17 – AMENDMENT 16	24	58	AMERICON AUBURN INC.	1079	670	SG+GM DOWNS	1079	672
01-118277-501	DOGWOOD LANE (LEAVING 2.38Ac)	1/23/98	.282Ac	LEGEND 24-AMENDMENT 23	26	14 (1139-854 TO-J. M. GOLD		1139	856			
01-118282-502	DOGWOOD LANE (LEAVING 1.88 Ac)	3/2/98	.50Ac	LEGEND 25 - AMENDMENT 24	26	34	Ameri-Con Auburn Inc.	1151	1285	M.H. Madigan	1151	1287
01-118319-503	Dogwood Lane - Auburn Lakes Ltd. Ptnership	6-10-98	.69Ac	LEGEND 28-AMENDMENT 27	26	63	Ameri-Con Auburn Inc.	1164	1071	MN. & M.P ETTINGER	1164	1073
01-118323-504	DOGWOOD LANE	7-98	.338Ac	LEGEND 30-AMENDMENT 29	26	104	AMERI-CON AUBURN INC.	1180	780	CR. HAMMONDS 01-118323	1180	782
01-118226-505	DOGWOOD LANE LEAVING 2.662Ac	5/97	.575Ac	LEGEND 23 AMENDMENT 22	25	56/60	AMERI-CON AUBURN, INC.	1109	454	M.F. Burgess	1109	456
506	DOGWOOD LANE LEAVING 4.063Ac	11/96	.312Ac	LEGEND 18 AMENDMENT 17	24	72	AMERI-CON AUBURN INC	1083-	918	A.P. EASTMAN	1083-	920
507	DOGWOOD LANE LEAVING 6.367Ac	9/28/95	.26Ac	LEGEND #5 AMENDMENT #4	23	02	W+L ANDREWS 01-118106	1030	878	W.H. Andrews III, Trustee for L. Andrews Trust	1192	298
508	DOGWOOD LANE " 5.581Ac	11/95	.349	LEGEND #7 AMENDMENT #6	23	28	A+C GRDINA	1035	275			
509	DOGWOOD LANE LEAVING - 5.060Ac	7/96	.521Ac	LEGEND #12 AMENDMENT #11	23	93						
510	DOGWOOD LANE " 5.93Ac	9/29/95	.437Ac	LEGEND #6 AMENDMENT #5	23	06	AmeriCon Auburn, Inc.	1060	1215	R. + F. Wilson	1060	1217
511	DOGWOOD LANE " 3.677Ac	2/3/97	.385Ac	LEGEND #19 AMENDMENT #18	24	106	J & G MORRISH	1029	122			
512	"	"	"	LEGEND #19 " "	24	106	AMERI-CON AUBURN INC.	1101	1196	J.C. MORTIMER	1101	1198
							AMERI-CON AUBURN INC.	1094	322	K.L. & R.K. CHANG	1094	324
01-118354-514	DOGWOOD LANE .286 Ac	12/4/98	.286Ac	LEGEND 33 AMENDMENT #32	27	47	Chg. KOCSIS	1211	865			
01-118325-515	"	9/18/98	.323 Ac	LEGEND #32 AMENDMENT #31	27	15	AMERI-CON AUBURN INC.			D.M. Relic 01-118325	1190	332
516A	DOGWOOD LANE LEAVING 4.719Ac	10/ 11/96	.341	LEGEND 15 AMENDMENT 14	24	44	AMERI-CON AUBURN INC.	1102	1104	B.A. BASILLE	1102	1106
516B	" " "	"	"	" 15 " 14	24	44	American Auburn, Inc	1075	381	D.L. & S.S. MAKEE	1075	383
517	DOGWOOD LANE LEAVING 3.257	9/11/97	.444Ac	LEGEND 19 AMENDMENT 20	25	17	AMERI-CON AUBURN, INC.	1101	335	N.C. BURNS, TRUSTEE	1101	337
01-118324-525	SPICE BUSH LANE	8/98		Legend 31 Amendment 30	26	111	AMERI-CON AUBURN, INC.	1180	417	MB. Jr. + K.L. VILAS	1180	419
01-118318 526	SPICEBUSH LANE	5/98	.48Ac	LEGEND 27 AMENDMENT 26	26	53	1162-1188 to 1162-1190 = A.D. McBRIDE 6/1/98	1162	1190			
TOT LOT .912Ac	AUBURN LAKES DRIVE	2/95		LEGEND #1 – ORIGINAL	22	77						
WELL #3 .19Ac	"	2/95		" "	22	77						
WATER PLANT .442Ac	POINT BREEZE DRIVE	2/95		" "	22	77						
	DOGWOOD LANE	2/95		LEGEND #1 ORIGINAL	22	77						

ERASE ON

– AUBURN Twp. –

AUBURN 10-07

ALL LAND + BLDG OWNED BY AUBURN LAKES LIMITED PARTNERSHIP VOL 886-865 UNLESS OTHERWISE NOTED.

PARCEL / ADDRESS	ROAD NAME	AC.	UNIT BLDG	VOL PAGE	DATE	OWNER	VOL	Pg	VOL	Pg	OWNER	DATE	UNIT	ADDRESS	ZIP
	MAGNOLIA LN. (PVT)														
01-118321-602	MAGNOLIA LN. (PVT)	.594	602	26-99	7-98	J.S. + P.G. WOLF	1181	141	1181	143					
	AMENDMENT #28 / LEGEND #29	↑		26-99	7-98										
01-118322-603	MAGNOLIA LN (PVT)	↓	603	26-99	7-98	V.H. ROWE	1174	876							
4															
5															
6															
7															
01-118312-608	MAGNOLIA LN. (PVT)	1.04	608	26-44		AmeriCon Auburn, Inc.	1151	278	1151	280	J.A. + E.C. Boccia	4-6-98			
	AMENDMENT 25 / LEGEND #26	↕		26-44											
01-118313-609	MAGNOLIA LN (PVT	↓ "	609	26-44											
10															
11															
01-118222-612	AMENDMENT 21 / LEGEND #22	.998	612	25-49	5/7/97	AMERI-CON AUBURN, IN	1104	223	1104	225	R.A + G.M. EASTBURN	5/13/97	612	612	44023
613	AMENDMENT #21 / LEGEND # 22	↕ "	613	25-49	5/7/97										
14															
15															
16															
17															
18															
19															

NOT RECORDED 3/18/99	716	SAGEWOOD LN
	717	"
	718	"
	719	"
	720	"
	721	"
	722	"
	723	"
	724	"
	725	"
NOT RECORDED	726	"